Maps of Historical Italy and Neighboring Lands

3rd Century B.C. through 4th Century A.D.

The following selected public domain maps are from *The Atlas of Ancient and Classical Geography* by Samuel Butler, Ernest Rhys, editor (Suffolk, 1907, repr. 1908), made available by Project Gutenberg. The complete *Atlas* may be downloaded from that site.

Greece, Macedonia, and Rome

Greece
Peloponnesus
Aegean Islands
Macedonia
Northern Italy
Central Italy
Southern Italy

The following selected public domain maps are from the *Historical Atlas* by William R. Shepherd (New York, 1911), made available by The Perry-Castañeda Library Map Collection of the University of Texas at Austin. The complete *Atlas* may be downloaded from that site. Available at the same site is a later, extended, composite version of Shepherd's *Atlas* drawn from editions published in 1923 and 1926.

Roman Republic and Empire

The Growth of Roman Power in Italy
Rome and Carthage, at the Beginning of the Second Punic War, 218 B.C.
The Territorial Expansion of Rome
The Growth of Roman Power in Asia Minor

Reference Map of the European Provinces of the Roman Empire
The Roman Empire about 395

The following selected public domain maps are from Muir's *Atlas of Ancient and Classical History* and Muir's *Historical Atlas—Mediaeval and Modern* by Ramsey Muir (both London, 1911, reprinted numerous times).

Ancient Italy, Northern Section
Ancient Italy, Southern Section

Roman Republic and Empire

Italy under the Roman Republic
Roman Republic and Early Empire, Western Lands
Roman Republic and Early Empire, Eastern Lands
Roman Empire in the Time of Augustus, Italia and Western Provinces
Roman Empire in the Time of Augustus, Italia and Eastern Provinces

Europe and Parts of Asia, 3rd-6th Centuries

Roman, Parthian, Kushan, Han Dominions (Third Century), Western Lands
Roman, Parthian, Kushan, Han Dominions (Third Century), Eastern Lands

The following selected public domain maps are from *Atlas Antiquus* by Heinrich Kiepert (Berlin, 1869, reprinted numerous times), made available by E. Gottwein. Individual plates from the complete *Atlas* may be downloaded from that site.

Roman Republic and Empire

Italia, Italy's Eleven Regions
Italia, Central and Southern Italy with Sicily
Imperium Romanum, the Roman Empire

- Apulia
- Bruttium
- Calabria
- Campania
- Corsica
- Etruria
- Gallia Cisalpina
  - Western
  - Central
  - Eastern
- Latium
  - Latium
  - Roma
  - Roma
- Lucania
- Picenum
- Sabini et Marsi
- Samnium
- Sardinia
- Sicilia
  - Syracusae
- Umbria

The following selected public domain maps are from *Ginn and Company's Classical Atlas*, Keith Johnston, cartographer (Boston, 1894, reprinted numerous times). The entire *Classical Atlas* may be downloaded in pdf format here.

Imperial Rome, A.D. 98-117

Northern and Central Italy and Corsica
Southern Italy, Sicily and Sardinia

Compiled by Robert Bedrosian, 2020

This material is presented solely for non-commercial educational/research purposes.

GRÆCIA
EXTRA
PELOPONNESUM.
Greek Stadia
300 200
Natural Channels or Katabothra
Channels or Tunnels Artificially Constructed
THERMOPYLÆ
Longitude East from Greenwich
Longitude East from Ferro
20
21
22
23
39
40
42
XI
IONIUM MARE
EPIRUS
THESSALIA
ACHAIA
ATTICA
BOEOTIA
PHOCIS
LOCRIS
AETOLIA
ACARNANIA
AMPHILOCHIA
PELOPONNESUS
Corcyra
Paxi I.
Leucadia vel Leucas
Ithaca
Cephallenia
Zacynthus
Cythera
Euboea
Olympus M.
Pindus M.
Parnassus M.
Helicon M.
Cithæron M.
Oeta M.
Pelion M.
Ossa M.
Athos
Peneus Fl.
Achelous Fl.
Thermopylæ
Maliacus Sinus
Pagasæus Sinus
Corinthiacus Sinus
Saronicus Sinus
Argolicus Sinus
Laconicus Sinus
Messenicus Sinus
Singiticus Sinus
Toronaicus Sinus
Halonnesus
Sepias
Sciathus
Peparethus
Scandile
Hyperboreus
Chalcis
Eretria
Aulis
Delphi
Thebæ
Orchomenus
Corinthus
Argos
Sparta
Mycenæ
Olympia
Pylos
Messene
Megalopolis
Tegea
Mantinea
Sicyon
Patræ
Dyme
Elis
Pisa
Olympia
Nicopolis
Actium
Anactorium
Ambracia
Ambracius Sinus
Pandosia
Thesprotia
Cassiopæa
Buthrotum
Phœnice
Onchesmus
Passaron
Dodona
Tecmon
Ambracia
Amphissa
Naupactus
Lepanto
Delphi
Parnassus
Cirrha
Crissa
Anticyra
Lamia
Thermopylæ
Heraclea
Trachis
Oeta
Callidromus
Phthiotis
Phocis
Locris
Boeotia
Attica
Megaris
Argolis
Laconia
Messenia
Arcadia
Achaia
Elis
Triphylia
Cephallenia
Ithaca
Zacynthus
Cythera
Leucadia
Paxi
Corcyra
Euboea
Oreus
Histiæa
Eretria
Chalcis
Aulis
Thebæ
Orchomenus
Corinthus
Argos
Sparta
Mycenæ
Olympia
Pylos
Messene
Megalopolis
Tegea
Mantinea
Sicyon
Patræ
Dyme
Elis
Pisa
Nicopolis
Actium
Anactorium
Ambracia
Ambracius Sinus
Pandosia
Thesprotia
Cassiopæa
Buthrotum
Phœnice
Onchesmus
Passaron
Dodona
Tecmon
Ambracia
Amphissa
Naupactus
Lepanto
Delphi
Parnassus
Cirrha
Crissa
Anticyra
Lamia
Thermopylæ
Heraclea
Trachis
Oeta
Callidromus
Phthiotis
Phocis
Locris
Boeotia
Attica
Megaris
Argolis
Laconia
Messenia
Arcadia
Achaia
Elis
Triphylia
Cephallenia
Ithaca
Zacynthus
Cythera
Leucadia
Paxi
Corcyra
Euboea
Oreus
Histiæa
Eretria
Chalcis
Aulis
Thebæ
Orchomenus
Corinthus
Argos
Sparta
Mycenæ
Olympia
Pylos
Messene
Megalopolis
Tegea
Mantinea
Sicyon
Patræ
Dyme
Elis
Pisa
Nicopolis
Actium
Anactorium
Ambracia
Ambracius Sinus
Pandosia
Thesprotia
Cassiopæa
Buthrotum
Phœnice
Onchesmus
Passaron
Dodona
Tecmon
Ambracia
Amphissa
Naupactus
Lepanto
Delphi
Parnassus
Cirrha
Crissa
Anticyra
Lamia
Thermopylæ
Heraclea
Trachis
Oeta
Callidromus
Phthiotis
Phocis
Locris
Boeotia
Attica
Megaris
Argolis
Laconia
Messenia
Arcadia
Achaia
Elis
Triphylia
Cephallenia
Ithaca
Zacynthus
Cythera
Leucadia
Paxi
Corcyra
Euboea
Oreus
Histiæa
Eretria
Chalcis
Aulis
Thebæ
Orchomenus
Corinthus
Argos
Sparta
Mycenæ
Olympia
Pylos
Messene
Megalopolis
Tegea
Mantinea
Sicyon
Patræ
Dyme
Elis
Pisa

PELOPONNESUS ET GRECIA MERIDIONALIS.
Greek Stadia
50 100 200 300
CYTHERA
MELOS
Longitude East of Greenwich
Longitude East of Ferro
SINUS CORINTHIACUS
Sinus Argolicus
Sinus Laconicus
Messeniacus Sinus
Cyparissius Sinus
Sinus Argolicus
MARE MYRTOUM
MARE
ACHAIA
ELIS
ARCADIA
LACONIA
MESSENIA
ARGOLIS
ATTICA
BOEOTIA
PHOCIS
LOCRIS
Cephalenia
Ithaca
Zacynthus
Strophades I.
Cythera
Scriphos
Seriphos
Cythnos
Ceos
Andros
Melos
Amorgos
Thera
Crete
Cerigo
Cerigotto
Cythera
Scandea
Platanistus
Onobrissus
Cape Matapan
Cape Malea
Cape Tenarus
Cape Gallo
Cape Colonna
Cape Scyllaeum
Cape Araxus
Cape Papa
Cape Chelonites
Cape Acritas
Cape Gerenia
Cape Malea
Cape Taenarum
Cape Matapan
Cape Onobrissus
Cape Cythera
Cape Platanistus

CAMPUS TROJANUS
Hellespontus
Rhoeteum
Troja
Sigeum
Simois Fl.
Scamander Fl.
Thymbra
TROJA
Pergamus
Roman Miles
Greek Stadia
PROPONTIS
Lemnos
Imbros
Samothrace
Thasos
Athos M.
Scyros
Scopelos
Peparethus
Sciathus
Halonnesus
Scandile
Neae
Tenedos
Lesbos
Mytilene
Methymna
Hiera
Eresus
Pyrrha
Antissa
Sigrium Pr.
Arisbe
Egirus
Adramyttium
Adramyttenus Sin.
Lectum Pr.
Assus
Gargarus
Antandrus
Lyrnessus
Cilicia
Mysia
Ida M.
Scepsis
Aeolis
Smyrna
Chios
Phocaea
Cumae
Myrina
Aegae
Temnus
Sipylus M.
Magnesia
Sardis
Hermus Fl.
Tmolus M.
Lydia
Caria
Halicarnassus
Cnidus
Rhodus
Telos
Nisyros
Astypalaea
Cos
Calymna
Leros
Patmos
Icaria
Samos
Andros
Tenos
Myconos
Naxos
Paros
Seriphus
Siphnus
Cythnos
Syros
Ceos
Gyarus
Eretria
Chalcis
Aulis
Thebae
Boeotia
Attica
Athenae
Piraeus
Eleusis
Megara
Corinthus
Isthmus
Sinus Saronicus
Aegina
Argos
Epidaurus
Troezen
Hermione
Hydrea
Cythera
Malea Pr.
Epidelium
Sinus Argolicus
Sinus Myrtoum
Mare Myrtoum
Mare Creticum
Creta
Cydonia
Cantanum
Lampa
Ida Mons
Gortyna
Rhytium
Minoa
Phaestus
Matala
Leon Pr.
Libyum Pelagus
Carpathus
Carpathium Pelagus
Casos
Posidium
Cerdylusa
Chalcia
Syme
Cnidus
Halicarnassus
Miletus
Priene
Ephesus
Samos
Lesbos
Chios
Lemnos
Thasos
Imbros
Samothrace
Tenedos
Troja
Sigeum
Rhoeteum
Dardanus
Abydos
Lampsacus
Parium
Priapus
Artace
Cyzicus
Cyzicus I.
Proconnesus I.
Elaphonnesus
Alone I.
Panormus
Miletopolis
Apollonia
Adramyttium
Thebe
Placus
Scepsis
Ida M.
Aeolis
Troas
Hadriani thermae
Arisbe
Methymna
Mytilene
Hiera
Eresus
Pyrrha
Antissa
Sigrium Pr.
Egirus
Arisbe
Lectum Pr.
Assus
Gargarus
Antandrus
Lyrnessus
Adramyttium
Adramyttenus Sin.
Cilicia
Mysia
Lydia
Caria
Phrygia
Hellespontus
Propontis
Aegaeum Mare
Thracia
Macedonia
Abdera
Nestus Fl.
Thasos
Maronea
Ismarus L.
Dicaea
Lemnos
Myrina
Hephaestia
Mesembria
Hebrus Fl.
Melas Sinus
Callipolis
Cobrys
Lysimachia
Cardia
Ophiussa I.
Priapus
Parium
Lampsacus
Abydos
Dardanus
Ilium Novum
Rhoeteum
Sigeum
Troja
Laocoontis
Pergamus
Simois Fl.
Scamander Fl.
Thymbra
Thymbris Fl.
Xanthus Fl.
Callicolone M.
Temp. Apollinis
Xanthum
Tumulus Achillis
Tumulus Patrocli
Rhoeteum
Dardanus
Hellespontus
Rhoeteum Pr.
Castra Agamemnonis
Campus Trojanus
Sigeum
Troja
Ilium Novum

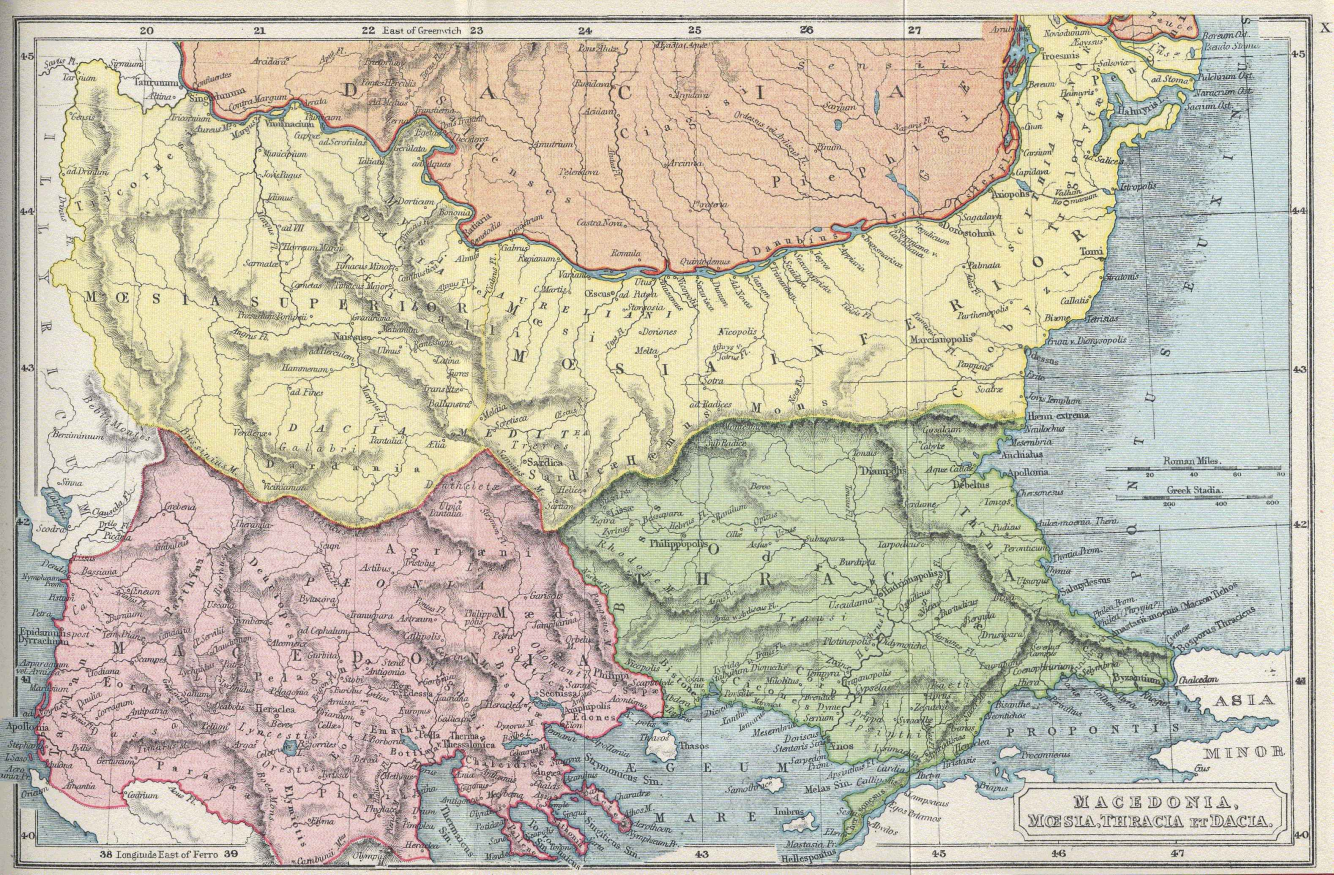
MACEDONIA,
MŒSIA, THRACIA ET DACIA.
Roman Miles.
Greek Stadia.
ASIA
PROPONTIS
MINOR
MARE
AEGEUM
MŒSIA SUPERIOR
MŒSIA INFERIOR
THRACIA
DACIA
MACEDONIA
PROVINCIA
DALMATIA
PANNONIA
PONTUS EUXINUS
38 Longitude East of Ferro 39

ITALIÆ
PARS SEPTENTRIONALIS.
Roman Miles
0 10 20 60
HELVETII
RHÆTIA
VENETIA
HADRIATICUM MARE
TYRRHENUM MARE
SINUS LIGUSTICUS
CYRNUS VEL CORSICA
ILVA vel ÆTHALIA
Alpes Rhæticæ
Alpes Cottiæ
Alpes Graiæ
Padus Fl.
Tiberis Fl.
Arnus Fl.
Rubicon Fl.
Athesis Fl.
Venetia
Cenomani
Insubres
Taurini
Ligures
Etruria
Umbria
Picenum
Latium
Roma
Ravenna
Aquileia
Mediolanum
Verona
Brixia
Bergomum
Augusta Prætoria
Taurinum
Placentia
Cremona
Mantua
Parma
Mutina
Regium Lepidi
Bononia
Ariminum
Pisæ
Luca
Genua
Ancona
Arretium
Perusia
Clusium
Volaterræ
Populonium
Falisci
Tudertum
Spoletium
Narnia
Interamna
Reate
Nursia
Falerii
Capena
Veii
Tarquinii
Cosa
Ostia
Antium
Tarracina
Aquinum
Sora
Fidenæ
Tibur
Præneste
Alba Pompeia
Dertona
Forum Julii
Tergeste
Aquileia
Altinum
Patavium
Vicentia
Belunum
Feltria
Forum Sempronii
Fanum Fortunæ
Pisaurum
Sena Gallica
Auximum
Firmum
Asculum
Hadria
Teate
Corfinium
Sulmo
Aufidena
Venafrum
Capua
Casilinum
Volturnum
Cumæ
Neapolis
Puteoli
Misenum
Formiæ
Minturnæ
Sinuessa
Teanum
Calatia
Beneventum
Abellinum
Nuceria
Salernum
Paestum
Velia
Buxentum
Consentia
Thurii
Metapontum
Tarentum
Brundusium
Lupiæ
Hydruntum
Rudiæ
Venusia
Luceria
Arpi
Sipontum
Teanum Apulum
Aquilonia
Bovianum
Æsernia
Allifæ
Telesia
Cubulteria
Saticula
Caudium
Compsa
Potentia
Grumentum
Heraclea
Siris
Sybaris
Croton
Locri
Rhegium
Messana
Tyndaris
Panormus
Lilybæum
Drepanum
Segesta
Eryx
Agrigentum
Selinus
Gela
Camarina
Syracusæ
Leontini
Catana
Tauromenium
Melæ
Agathyrnum
Lipara
Hiera
Strongyle
Didyme
Ericusa
Phintias
Ætna Mons
Vesuvius Mons
Soracte Mons
Algidus Mons
Apenninus Mons
Alpes Cottiæ
Alpes Graiæ
Alpes Penninæ
Alpes Rhæticæ
Alpes Carnicæ
Alpes Julia
Alpes Noricæ
Alpes Maritimæ
Alpes Apuanæ
Alpes Venetæ
Alpes Tridentinæ
Alpes Lepontiæ
Alpes Lucanæ
Alpes Bruttiæ
Alpes Salentinæ
Alpes Samnitæ
Alpes Sabinæ
Alpes Picentinæ
Alpes Vestinæ
Alpes Marsicæ
Alpes Peligninæ
Alpes Frentanæ
Alpes Daunicæ
Alpes Hirpinæ
Alpes Lucanæ
Alpes Bruttiæ
Alpes Salentinæ
Alpes Messapicæ
Alpes Japygiæ
Alpes Apuliæ
Alpes Calabriæ
Alpes Siculæ
Alpes Mamertinæ
Alpes Nebrodes
Alpes Heraclea
Alpes Ætnæ
Alpes Hyblæ
Alpes Pachynus
Alpes Lilybæum
Alpes Eryx
Alpes Segesta
Alpes Panormus
Alpes Tyndaris
Alpes Messana
Alpes Rhegium
Alpes Locri
Alpes Croton
Alpes Sybaris
Alpes Thurii
Alpes Metapontum
Alpes Tarentum
Alpes Brundusium
Alpes Lupiæ
Alpes Hydruntum
Alpes Rudiæ
Alpes Venusia
Alpes Luceria
Alpes Arpi
Alpes Sipontum
Alpes Teanum Apulum
Alpes Aquilonia
Alpes Bovianum
Alpes Æsernia
Alpes Allifæ
Alpes Telesia
Alpes Cubulteria
Alpes Saticula
Alpes Caudium
Alpes Compsa
Alpes Potentia
Alpes Grumentum
Alpes Heraclea
Alpes Siris
Alpes Sybaris
Alpes Croton
Alpes Locri
Alpes Rhegium
Alpes Messana
Alpes Tyndaris
Alpes Panormus
Alpes Lilybæum
Alpes Drepanum
Alpes Segesta
Alpes Eryx
Alpes Agrigentum
Alpes Selinus
Alpes Gela
Alpes Camarina
Alpes Syracusæ
Alpes Leontini
Alpes Catana
Alpes Tauromenium
Alpes Melæ
Alpes Agathyrnum
Alpes Lipara
Alpes Hiera
Alpes Strongyle
Alpes Didyme
Alpes Ericusa
Alpes Phintias
Alpes Ætna Mons
Alpes Vesuvius Mons
Alpes Soracte Mons
Alpes Algidus Mons
Alpes Apenninus Mons

VIII
East of Greenwich
13
14
15
16
43
42
41
30
31
32
33
34
Longitude East of Ferro
ITALIÆ
PARS MEDIA.
Roman Miles
5 10 20 30 40 50 60
HADRIATICUM MARE
TYRRHENUM MARE
Ager Picentinus
Præfectura Firmana
Ager Asculanus
Ager Matrinas
Ager Cremonensis
Ager Cornicensis
Ager Marrubinus
Ager Fucentinus
Ager Peligni
Ager Frentanus
Ager Larinas
Ager Teatinus
Ager Venusinus
Ager Apulus
Ager Lucanus
Ager Bruttius
Ager Hirpinus
Ager Campanus
Ager Falernus
Ager Stellatinus
Ager Atellanus
Ager Nolanus
Ager Acerranus
Ager Neapolitanus
Ager Cumanus
Ager Suessanus
Ager Casinas
Ager Aquinas
Ager Fregellanus
Ager Arpinas
Ager Privernas
Ager Setinus
Ager Velitrensis
Ager Tusculanus
Ager Romanus
Ager Veientanus
Ager Faliscus
Ager Capenas
Ager Tarquinius
Ager Cæretanus
Ager Veientanus
Ager Volsiniensis
Ager Vulcentanus
Ager Rosellanus
Ager Saturnianus
Ager Cosanus
Ager Vetuloniensis
Ager Volaterranus
Ager Populonius
Ager Pisanus
Ager Lucensis
Ager Arretinus
Ager Clusinus
Ager Perusinus
Ager Tudertinus
Ager Narniensis
Ager Interamnas
Ager Reatinus
Ager Amiternus
Ager Marrucinus
Ager Pelignus
Ager Vestinus
Ager Sabinus
Ager Picentinus
Ager Gallicus
Ager Senonensis
Ager Sentinas
Ager Umbriæ
Ager Etruriæ
Ager Latii
Ager Campaniæ
Ager Samnii
Ager Apuliæ
Ager Lucaniæ
Ager Bruttiorum
Ager Calabriæ
Ager Salentinus
Ager Messapiæ
Ager Tarentinus
Ager Metapontinus
Ager Sybaritanus
Ager Crotoniatis
Ager Locrensis
Ager Rhegianus
Ager Thurinus
Ager Heraclensis
Ager Venusinus
Ager Bantinus
Ager Cannensis
Ager Canusinus
Ager Barinus
Ager Gnatiensis
Ager Brundisinus
Ager Hydruntinus

ITALIÆ
PARS MERIDIONALIS.
Roman Miles
0 10 20 40
Long.E.of Greenwich 14°30'
Long.E. of Ferro 32° 30'
Gaulus I.
Melita I.
Melita
Long.E from Greenwich
Longitude East from Ferro
CAMPANIA
APULIA
LUCANIA
BRUTII
SICILIA
SARDINIA
INFERUM VEL
TYRRHENUM MARE
HADRIATICUM
MARE
IONIUM
MARE
SINUS
TARENTINUS
Laus Sinus
Pestanus Sinus
Terinæus v.Hippomates Sin.
S.Vlacæus Sinus
ÆOLIÆ VEL
VULCANIÆ INSULÆ
Strongyle I.
Didyme
Lipara
Ericodes
Phœnicodes
Hiera v. Thermessa
AFRICUM
PELAGUS
Tyndaris
Mylæ
Naxus
Catana
Leontini
Syracusa
Ortygia
Camarina
Pachynus Pr.
Lilybæum
Motya
Solus
Panormus
Eryx
Segesta
Drepanum
Eryx Mt.
Hippana
Hippana Pr.
Longitude East from Ferro

The Growth of Roman Power in Italy to 218 B.C.

Rome and Carthage at the Beginning of the Second Punic War, 218 B. C.

Plan of Carthage
Scale 1:200 000
Miles
1. Trade harbor
2. War harbor
3. Forum
4. Byrsa (Citadel)
5. Temple of Eshmun
6. Temple of Tanit
7. Amphitheatre
8. Circus
9. Theatre
Megara
Magalia
i.e. New city
Scipio's camp
Bay of Tunis
STAGNUM TUNETICUM (BAY OF TUNIS)
Plan of Alexandria
according to Puchstein
Scale 1:100 000
Miles
1. Poison harbor
2. Antirrhodos I.
3. Timonium
4. Harbor of Eunostos
5. Ancient mouth of the Nile
6. Present Nile canal
7. Cleopatra and Pompey's Pillar
8. Temple of Neptune
9. Nile canal
Present shore
GREAT HARBOR
PORTUS EUNOSTOS (OLD PORT)
Gate of the Moon
Jewish Quarter
Gate of the Sun
Pharos I.
Pharos lighthouse
Theatre
Serapeum
Caesarium
Emporium
Agora
Mareotis Canal
LAKE MAREOTIS
Vicinity of Rome
Scale 1:100 000
Miles
Main roads and Appendix (A.)
ROME
Tiber
Pons Milvius
Pons Aelius
Pons Sublicius
Pons Cestius
Pons Fabricius
Pons Aemilius
Pons Janiculensis
Pons Neronianus
Pons Triumphalis
Pons Agrippae
Pons Cestius
Pons Probi
Pons Valentiniani
Pons Aurelius
Pons Gratiani
Pons Theodosii
Pons Honorii
Pons Antoninus

Asia Minor I
(after the treaty of Apamea, 188 B.C.)
Kingdom of the Attalids (Pergamum)
Greek free states and dependencies
Aetolian League 220-160 B.C.
Achaian League 280-160 B.C.
Scale 1:25 000 000
100 0 100 200 300 Miles
Long. East 45 of Greenw.
BLACK SEA
Caucasus Mts.
CASPIAN SEA
MACEDONIA
BITHYNIA
PONTUS
GALATIA
KINGDOM OF PERGAMUM
CAPPADOCIA
ARMENIA
ATROPATENE
Taurus Mts.
RHODES
CRETE
CYPRUS (to the Ptolemies)
SYRIA
(KINGDOM OF THE SELEUCIDS)
PARTHIA
PERSIS
MEDITERRANEAN SEA
KINGDOM OF THE PTOLEMIES
Byzantium
Calchedon
Nicomedia
Heraclea
Sinope
Halys R.
Cyrene
Pergamum
Magnesia
Smyrna
Athens
Miletus
Apamea
Tarsus
Antioch
Prom. of Sarpedon
Alexandria
Euphrates R.
Tigris R.
Araxes R.
Cyrus R.

Asia Minor II
(before the outbreak of the Mithradatic Wars, 90 B.C.)
Roman provinces
Roman protectorates
Kingdom of Mithradates VI (Eupator)
Allies of Mithradates
Scale 1:25 000 000
KINGDOM OF THE CIMMERIAN BOSPORUS
Pantikapaeum
Caucasus Mts.
CASPIAN SEA
BLACK SEA
Dioscurias
COLCHIS
IBERIA
ALBANIA
MACEDONIA
THRACE
EPIRUS
ACHAIA
Athens
Sea
Comedia
Sinope
Amisus
PAPHLAGONIA
BITHYNIA
PONTUS
Armavira
Artaxata
Amyzra
Amasia
Pessinus
GALATIA
Pergamum
ASIA
LESSER ARMENIA
GREATER ARMENIA
ATROPATENE
Mazaca
CAPPADOCIA
LYCAONIA
PISIDIA
Taurus Mts.
Tigranocerta
Rhodes
LYCIA
PAMPHYLIA
TRACHEA
CILICIA
Xanthus
Antioch
CRETE
CYPRUS (to the Ptolemies)
SYRIA
KINGDOM OF THE SELEUCIDS
KINGDOM OF THE ARSACIDS
Euphrates R.
Ctesiphon
(PARTHIAN EMPIRE)
MEDITERRANEAN SEA
CYRENAÏCA
KINGDOM OF THE PTOLEMIES
Alexandria
Araxes R.
Tigris R.

Asia Minor III
(As organized by Pompey 63 B.C.)
Roman provinces
Roman protectorates
Parthian Empire
Scale 1:25 000 000
KINGDOM OF THE CIMMERIAN BOSPORUS
Phanagoria
Panticapaeum
BLACK SEA
Caucasus Mts.
CASPIAN SEA
COLCHIS
IBERIA
ALBANIA
MACEDONIA
EPIRUS
ACHAIA
Athens
Aegean Sea
Mytilene
Pergamum
Cyzicus
Calchedon
Heraclea
Halys R.
Eupatoria
Cabira
Comana
Zela
Nicopolis
Pessinus
GALATIA
BITHYNIA
PONTUS
GREATER ARMENIA
Artaxata
ASIA
Sardis
Miletus
Mazaca
CAPPADOCIA
Comana
Samosata
SOPHENE
CORDUENE
Nisibis
Tigranocerta
LYCAONIA
ISAURIA
CILICIA
LYCIA
Rhodes
Coracesium
Pompeiopolis
Seleucia
Antioch
OSROHENE
SYRIA
CRETE
CYPRUS
MEDITERRANEAN SEA
Damascus
Ptolemais (Acre)
PALESTINE
Jerusalem
Gaza
Ctesiphon
Euphrates R.
Tigris R.
CYRENAÏCA
KINGDOM OF THE PTOLEMIES
Alexandria

© V. & K.

GAUL in the Time of Caesar.
Scale 1:24000000.
BELGICA
CELTIC
GAUL
CISALPINE GAUL
PROVINCIA ROMANA
GERMANIA
SPAIN
BRITANNIA
HIBERNIA
IRELAND
Britain.
1 Upper Britain
2 Lower Britain
Gaul.
1 Germania Inferior
2 Germania Superior
3 Belgica
4 Lugdunensis
5 Aquitania (Aquitaine)
6 Narbonensis
Spain.
1 Tarraconensis (Hither Spain)
2 Lusitania
3 Baetica (Farther Spain)
Provinces annexed after the time of Augustus are marked with a colored border. The forms of the Gallic and German names are those used by Caesar and Tacitus. Names printed thus: Burgundarholm, are of German origin.
Prom. = Promontorium. • Cape or promontory.
Main roads
Route of Hannibal.
Scale 1:12000000.
Miles.
NORTH SEA
BALTIC SEA
ENGLISH CHANNEL
BAY OF BISCAY
MEDITERRANEAN SEA
GERMANIA MAGNA
GALLIA
HISPANIA
ITALIA
Italy (The eleven Augustan Regions)
1 Latium and Campania
2 Apulia and Calabria
3 Lucania and Bruttium
4 Samnium 5 Picenum 6 Umbria
7 Etruria 8 Cispadane Gaul
9 Liguria 10 Venetia and Istria
11 Transpadane Gaul
Long. West of Greenwich
Long. East of Greenwich
Long. East of Greenwich
THE RHINE COUNTRY IN ROMAN TIMES.
Scale 1:6000000.
COUNTRY ABOUT THE LOWER DANUBE IN ROMAN TIMES.
1a Upper Dacia
1b Lower Dacia.
2a Upper Moesia.
2b Lower Moesia.
3 Thrace
4 Macedonia.
5 Epirus
6 Achaia
Scale 1:12000000.

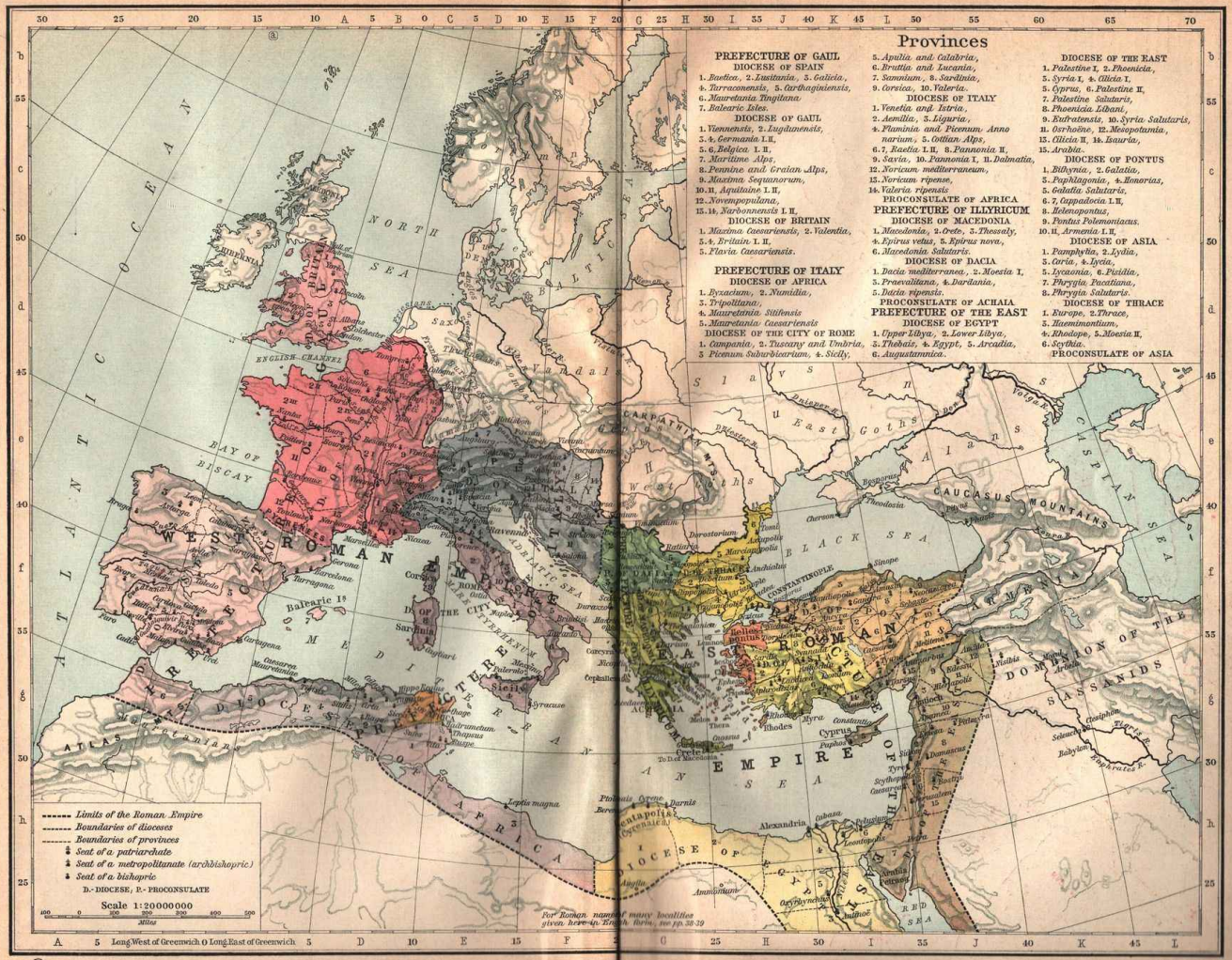
Provinces
PREFECTURE OF GAUL
DIOCESE OF SPAIN
1. Baetica. 2. Lusitania. 3. Galicia.
4. Tarraconensis. 5. Carthaginiensis.
6. Mauretania Tingitana
7. Balearic Isles.
DIOCESE OF GAUL
1. Viennensis. 2. Lugdunensis.
3. 4. Germania I. II.
5. 6. Belgica. I. II.
7. Maritime Alps.
8. Pennine and Graian Alps.
9. Maxima Sequanorum.
10. 11. Aquitaine I. II.
12. Novempopulana.
13. 14. Narbonnensis I. II.
DIOCESE OF BRITAIN
1. Maxima Caesariensis. 2. Valentia.
3. 4. Britain. I. II.
5. Flavia Caesariensis.
PREFECTURE OF ITALY
DIOCESE OF AFRICA
1. Byzacium. 2. Numidia.
3. Tripolitana.
4. Mauretania Sitifensis
5. Mauretania Caesariensis
DIOCESE OF THE CITY OF ROME
1. Campania. 2. Tuscany and Umbria.
3. Picenum Suburbicarium. 4. Sicily.
5. Apulia and Calabria.
6. Bruttia and Lucania.
7. Samnium. 8. Sardinia.
9. Corsica. 10. Valeria.
DIOCESE OF ITALY
1. Venetia and Istria.
2. Aemilia. 3. Liguria.
4. Flaminia and Picenum Annonarium. 5. Cottian Alps.
6. 7. Raetia I. II. 8. Pannonia II.
9. Savia. 10. Pannonia I. 11. Dalmatia.
12. Noricum mediterraneum.
13. Noricum ripense.
14. Valeria ripensis
PROCONSULATE OF AFRICA
PREFECTURE OF ILLYRICUM
DIOCESE OF MACEDONIA
1. Macedonia. 2. Crete. 3. Thessaly.
4. Epirus vetus. 5. Epirus nova.
6. Macedonia Salutaris.
DIOCESE OF DACIA
1. Dacia mediterranea. 2. Moesia I.
3. Praevalitana. 4. Dardania.
5. Dacia ripensis.
PROCONSULATE OF ACHAIA
PREFECTURE OF THE EAST
DIOCESE OF EGYPT
1. Upper Libya. 2. Lower Libya.
3. Thebais. 4. Egypt. 5. Arcadia.
6. Augustamnica.
DIOCESE OF THE EAST
1. Palestine I. 2. Phoenicia.
3. Syria I. 4. Cilicia I.
5. Cyprus. 6. Palestine II.
7. Palestine Salutaris.
8. Phoenicia Libani.
9. Euphratensis. 10. Syria Salutaris.
11. Osrhoëne. 12. Mesopotamia.
13. Cilicia II. 14. Isauria.
15. Arabia.
DIOCESE OF PONTUS
1. Bithynia. 2. Galatia.
3. Paphlagonia. 4. Hellespontus.
5. Galatia Salutaris.
6. 7. Cappadocia I. II.
8. Asia.
9. Pontus Polemoniacus.
10. 11. Armenia I. II.
DIOCESE OF ASIA
1. Pamphylia. 2. Lydia.
3. Caria. 4. Lycia.
5. Lycaonia. 6. Pisidia.
7. Phrygia Pacatiana.
8. Phrygia Salutaris.
DIOCESE OF THRACE
1. Europe. 2. Thrace.
3. Haemimontium.
4. Rhodope. 5. Moesia II.
6. Scythia.
PROCONSULATE OF ASIA
Limits of the Roman Empire
Boundaries of dioceses
Boundaries of provinces
Seat of a patriarchate
Seat of a metropolitanate (archbishopric)
Seat of a bishopric
D.- DIOCESE, P.- PROCONSULATE
Scale 1:20000000
Miles
For Roman names of many localities given here in British form, see pp. 38-39
Long. West of Greenwich
Long. East of Greenwich
NORTH SEA
ATLANTIC OCEAN
ENGLISH CHANNEL
BAY OF BISCAY
MEDITERRANEAN SEA
BLACK SEA
CASPIAN SEA
RED SEA
CAUCASUS MOUNTAINS
CARPATHIAN MTS.
WESTERN ROMAN EMPIRE
EASTERN ROMAN EMPIRE
DOMINION OF THE SASSANIDS
DIOCESE OF ASIA
DIOCESE OF EGYPT
DIOCESE OF THRACE
DIOCESE OF PONTUS
DIOCESE OF THE EAST
DIOCESE OF MACEDONIA
DIOCESE OF DACIA
DIOCESE OF ITALY
DIOCESE OF GAUL
DIOCESE OF SPAIN
DIOCESE OF AFRICA
PROCONSULATE OF AFRICA
PROCONSULATE OF ACHAIA
PROCONSULATE OF ASIA
Britain
Gaul
Spain
Italy
Africa
Sicily
Sardinia
Corsica
Balearic Is.
Crete
Cyprus
Rhodes
Constantinople
Rome
Ravenna
Carthage
Alexandria
Antioch
Jerusalem
Ctesiphon
Seleucia
Babylon
Euphrates R.
Tigris R.
Nile R.
Danube R.
Rhine R.
Volga R.
Dnieper R.
Don R.
Tiber R.
Thames R.
Seine R.
Loire R.
Rhone R.
Ebro R.
Tagus R.
Guadalquivir R.
Po R.
Arno R.
Dniester R.
Euphrates R.
Tigris R.
Nile R.
Jordan R.
Orontes R.
Halys R.
Sangarius R.
Hellespontus
Propontis
Bosporus
Thracian Bosporus
Cimmerian Bosporus
Euxine Sea
Aegean Sea
Adriatic Sea
Tyrrhenian Sea
Ionian Sea
Mediterranean Sea
Red Sea
Caspian Sea
Black Sea
North Sea
Atlantic Ocean
English Channel
Bay of Biscay
Caucasus Mountains
Carpathian Mts.
Western Goths
Eastern Goths
Huns
Slavs
Sarmatians
Alans
Britain
Gaul
Spain
Italy
Africa
Sicily
Sardinia
Corsica
Balearic Is.
Crete
Cyprus
Rhodes
Constantinople
Rome
Ravenna
Carthage
Alexandria
Antioch
Jerusalem
Ctesiphon
Seleucia
Babylon
Euphrates R.
Tigris R.
Nile R.
Danube R.
Rhine R.
Volga R.
Dnieper R.
Don R.
Tiber R.
Thames R.
Seine R.
Loire R.
Rhone R.
Ebro R.
Tagus R.
Guadalquivir R.
Po R.
Arno R.
Dniester R.
Euphrates R.
Tigris R.
Nile R.
Jordan R.
Orontes R.
Halys R.
Sangarius R.
Hellespontus
Propontis
Bosporus
Thracian Bosporus
Cimmerian Bosporus
Euxine Sea
Aegean Sea
Adriatic Sea
Tyrrhenian Sea
Ionian Sea
Mediterranean Sea
Red Sea
Caspian Sea
Black Sea
North Sea
Atlantic Ocean
English Channel
Bay of Biscay
Caucasus Mountains
Carpathian Mts.
Western Goths
Eastern Goths
Huns
Slavs
Sarmatians
Alans

ANCIENT ITALY
Northern Section
Scale 1 : 3,000,000 (48 miles = 1 inch)
English Miles
Roman boundary before the reign of Augustus
Roman boundary after the reign of Augustus
Roman Colonies
Latin Colonies
Dates (B.C.) of foundation of Colonies
Antipolis Greek Colonies are underlined
Roman Roads
Highlands over 12,000 feet
from 6000–12,000 feet
3000– 6000 "
1200– 3000 "
Uplands 600– 1200 "
Lowlands 0– 600 "
East from 11 Greenwich
Alpes Maritimae
Alpes Cottiae
Alpes Graiae
Alpes Poeninae
Alpes Rhaeticae
Alpes Carnicae
Alpes Iulia
Alpes Venetae
Alpes Tridentinae
Alpes Noricae
TRANSPADANA
CISALPINA
GALLIA
LIGURIA
VENETIA
ISTRIA
EMILIA
UMBRIA
ETRURIA
PICENUM
SAMNIUM
CORSICA
MARE ADRIATICUM
Sinus Ligusticus
Mediolanum
Placentia
Cremona
Dertona
Parma
Rhegium Lepidum
Mutina
Bononia (Felsina)
Ravenna Classis
Genua
Luna
Pisae
Florentia
Arretium
Cortona
Perusia
Clusium
Volsinii
Tarquinii
Caere
ROMA
Ostia
Ariminum
Pisaurum
Ancona
Sena Gallica
Fanum Fortunae
Forum Sempronii
Aesis
Sentinum
Attidium
Tolentinum
Camerinum
Firmum
Cupra Maritima
Asculum
Castrum Truentinum
Castrum Novum
Spoletium
Interamna
Nursia
Hatria
Aternum
Ortona
Histonium
Teate
Corfinium
Sulmo
Marrucini
Paeligni
Vestini
Fidenae
Tibur
Praeneste
Gabii
Alba Fucentia
Fucinus Lacus
Lucus Angitiae
Cures
Reate
Trebula
Suessula
Capua
Casilinum
Volturnus
Calenus
Teanum Sidicinum
Cales
Venafrum
Aesernia
Bovianum
Bovianum Undecimanorum
Aufidena
Cingulum
Numana
Potentia
Helvillum
Sena Gallica
Pisaurum
Fanum Fortunae
Pitinum Pisaurense
Metaurus
Forum Sempronii
Forum Livii
Forum Cornelii
Caesena
Rubico
Rubicon
Sarsina
Ad Novas
Faventia
Forum Popilii
Forum Lepidi
Mutina
Regium Lepidum
Forum Gallorum
Claterna
Bononia
Forum Cornelii
Ravenna
Classis
Sapis
Ariminum
Rubicon
Pisaurum
Fanum Fortunae
Sena Gallica
Ancona
Numana
Aesis
Cingulum
Potentia
Sentinum
Attidium
Tolentinum
Ricina
Helvillum
Firmum
Cupra Maritima
Asculum
Castrum Truentinum
Castrum Novum
Spoletium
Interamna
Nursia
Hatria
Aternum
Ortona
Histonium
Teate
Corfinium
Sulmo
Marrucini
Paeligni
Vestini
Fidenae
Tibur
Praeneste
Gabii
Alba Fucentia
Fucinus Lacus
Lucus Angitiae
Cures
Reate
Trebula
Suessula
Capua
Casilinum
Volturnus
Calenus
Teanum Sidicinum
Cales
Venafrum
Aesernia
Bovianum
Bovianum Undecimanorum
Aufidena
Cingulum
Numana
Potentia
Helvillum
Ilva (Aethalia)
Planasia
Oglasa
Dianium
Argentarius M.
Igilium
Telamon
Saturnia
Volsinii
Vulci
Cosa
Graviscae
Centumcellae
Sacrum Pr.
Caprariae Populoniae
Aquae Populoniae
Attium Pr.
Mariana
Urcinium
Aleria (Alalia)
Palla
Pauca
Antipolis
Forum Iulii
Albium Intemelium
Vintium
Cemenelium
Hercules Monoeci
Portus Mauritii
Nicaea
Varus
Antibes
Forum Julii
Albium Ingaunum
Vada Sabatia
Savo
Segesta Monilia
Bodetia
Ricina
Tigullia
Portus Veneris
Luna
Fistoria
Luca
Fanum Lunae
Forum Clodii
Forum Fulvii
Industria
Quadrata
Rigomagus
Vercellae
Eporedia
Novaria
Ticinum
Laus Pompeia
Forum Novum
Dertona
Tortona
Aquae Statiellae
Alba Pompeia
Augusta Vagiennorum
Forum Germanorum
Carreum Potentia
Pedona
Crixia
Ceba
Libarna
Forum Fulvii
Forum Vibii
Forum Appii
Augusta Taurinorum
Taurini
Segusio
Ocelum
Brigantium
Eburum
Padus

IMPERIAL FORA
Scale 1 : 15,000
220 yds.
Aqueducts
F.R. Forum Romanum
1 Rostra Nova
2 Tullianum (Carcer)
3 Templum Concordiae
4 Comitium
5 Templum Castorum
6 Aedes Vestae
7 Regia
8 Templum Iovis Statoris
9 Templum Iunonis Monetae
10 Templum Iovis Capitolini
11 Templum Vespasiani
12 Arcus Tiberii
13 Arcus Severi
14 Templum Divi Romuli
15 Arcus Augusti
16 Templum Augusti
17 Columna Traiani
18 Arcus Traiani
19 Templum Martis Ultoris
20 Templum Minervae
21 Templum Pacis
22 Templum Veneris Genetricis
23 Curia et Secretarium
24 Templum Antonini et Faustinae
25 Templum Sacrae Urbis
26 Arcus Titi
27 Colossus Neronis
28 Meta Sudans
29 Arcus Constantini
30 Arcus Septimii Severi
31 Arcus Constantini
ANCIENT ITALY
Southern Section
Scale 1 : 3,000,000 (48 miles = 1 inch)
English Miles
0 10 20 30 40 50 60
Roman Colonies
Latin Colonies
338 Dates (B.C.) of foundation of Colonies
Rhegium Greek Colonies are underlined
Roman Roads
Highlands over 12,000 feet
from 6000–12,000 feet
3000– 6000
1200– 3000
600– 1200
0– 600
Uplands
Lowlands
REPUBLICAN FORUM
Scale 1 : 15,000
220 yds.
Vol. Volcanol
1 Rostra Vetera
2 Tullianum (Carcer)
3 Templum Concordiae
4 Senaculum
5 Templum Castorum
6 Aedes Vestae
7 Regia
8 Templum Iovis Statoris
9 Templum Iunonis Monetae
10 Templum Iovis Capitolini
11 Templum Saturni
12 Templum Iani
13 Basilica Sempronia
14 Atrium Vestae
15 Porta Palumena
16 Porta Carmentalis
17 Scalae Caci
18 Aedes Apollinis
MARE ADRIATICUM
MARE TYRRHENUM
Sinus Tarentinus
Sinus Scylaceus
Liparaeae Insulae
Lipara
Strongyle
Osteodes I. (Ustica)
Sapontum
Arpi
Salapia
Herdonia
Auxum
Canusium
Rubi
Butuntum
Barium
Aufidena
Barduli
Aecae
Auscutum
Aquilonia
Grumum
Neapolis
Norba
Gnathia
Brundisium
Luniae
Rudiae
Hydruntum (Hydrontel)
Venetum
Leuce
Sallentinum Pr.
Tarentum (Taras)
Manduria
Uritum
Sublupatia
Matelgia
Genusium
Venusia
Bantia
Aceruntia
Compsa
Abellinum
Atripalda
Nola
Capua
Teanum Apulum
Larinum
Geronium
Luceria
Arpi
Aufidena
Gargarum Pr.
Merinum
Urium
Mt. Garganus
Beneventum
Caudium
Caudini Montes
Telesia
Saticula
Trebula
Suessa Aurunca
Sinuessa
Volturnus
Liternum
Cumae
Pithecusa
Acnapta
Pandateriae
Pontiae Ins.
Misenum
Baiae
Puteoli
Avernus
Lucrinus
Lacus Avernus
Cumanus
Sibylla
Velia (Elea)
Posidium
Posidium Pr.
Paestum (Poseidonia)
Sinus Paestanus
Salernum
Picentia
Capreae I.
Surrentum
Stabiae
Pompeii
Herculaneum
Oplontis
Nuceria
Nuceria Alfaterna
Abellinum
Compsa
Venusia
Bantia
Aceruntia
Grumentum
Potentia
Consilinum
Tegianum
Atina
Volcei
Forum Popilii
Buxentum (Pyxus)
Palinuri Pr.
Sinus Lanas
Laus
Interamnium
Metapontum
Heraclea
Siris
Sirites
Callipolis (Anxa)
Uzentum
Thurii (Sybaris)
Crimisa Pr.
Petelia
Consentia
Acherontia
Croton
Lacinium Pr.
Dioscurias Pr.
Terina
Tempsa
Hipponium
Scylacium
Caulonia
Locri Epizephyrii
Rhegium
Zephyrium Pr.
Heraclaeum Pr.
Taurianum Pr.
Scyllaeum Pr.
Scylla
Medma
Didyme
Phoenicussa
Thermessa
Naulochus
Mylae
Messana (Zancle)
Tyndaritis
Agathyrnum
Halaesa
Amestratus
Apollonia
Tauromenium
Naxos
Leontini Montes
Aetna Mons
Acium
Inessa
Catana
Symaethus
Taurus Pr.
Megara Hyblaea
Thapsis
Syracusae
Plemmyrium Pr.
Acrae
Abolla
Helorus
Pachynus Pr.
Camarina
Motyca
Gela
Phintias
Agrigentum (Acragas)
Heraclea Minoa
Thermae Selinuntiae
Selinus
Halycus
Mazarus
Lilybaeum
Motya
Hallicyae
Entella
Segesta
Thermae
Ephesta
Amestratus
Via Valeria
Aegates Ins.
Hiera
Aegusa
Drepanum
Eryx
Panormus
Solus (Solumtum)
Hyccara
Hyppana
Imachara
Segesta Egestaeorum
Petra
Adranum
Aetna
Centuripa
Assorus
Agyrium
Calactis
Tyndaritis
Apollonia
Amestratus
Via Valeria
Neapolis
Nebrodes Montes
Madonie Montes
Sicani Montes
Erei Montes
Leontini Montes
Hybla Major
Hybla Minor
Megara Hyblaea
Thapsis

COPYRIGHT, GEORGE PHILIP & SON, LTD

A.C. Alpes Cottiae
A.M. Alpes Maritimae
A.P. Alpes Penninae

East from

Boundary of the Carthaginian Dominions at the beginning of the 1st Punic War
Roman Dominions at the beginning of the First Punic War, 264 B.C.
Acquisitions to the end of the First Punic War, 238 B.C.
" " " " " " Second " " 201 B.C.
" " 120 B.C.
up to the death of Caesar, 44 B.C.
" " " " " " Augustus 14 A.D.
" " " " " " Domitian 96 A.D.
" " " " " " Trajan 117 A.D.
" " " " " " Marcus Aurelius 180 A.D.
Figures give dates of acquisition or organization (dates underlined are A.D.)
ROMAN CONQUEST of the MEDITERRANEAN
Scale 1 : 30,000,000 (480 miles = 1 inch)
English Miles
0 100 200 300 400
ROMAN EMPIRE
Scale 1 : 15,000,000 (240 miles = 1 inch)
English Miles
0 100 200 300
Limits of direct Roman rule at the death of Augustus 14 A.D.
Vassal States under Augustus shown thus: PONTUS
Limits of the Empire at its widest extent, under Trajan
Uncertain boundaries
Provincial boundaries
Principal Roads
Walls
Canals
Tribal names thus: Nabataei
IMPERIAL ROME
Scale 1 : 60,000
1 Mile
REGIONES AUGUSTI
I Porta Capena
II Caelimontium
III Isis et Serapis
IV Templum Pacis
V Esquiliae
VI Alta Semita
VII Via Lata
VIII Forum Romanum
IX Circus Flaminius
X Palatium
XI Circus Maximus
XII Piscina Publica
XIII Aventinus
XIV Trans Tiberim
REPUBLICAN ROME
Scale 1 : 60,000
1 Mile
REGIONES SERVII TULLII
I Suburana
II Esquilina
III Collina
IV Palatina
Greenwich

COPYRIGHT, GEORGE PHILIP & SON, LTD.

ROMAN EMPIRE
in the time of
AUGUSTUS
II. ITALIA &
EASTERN PROVINCES
Scale 1 : 10,000,000 (160 miles = 1 inch)
English Miles
0 50 100 150 200 250
Limits of direct Roman rule at the death of Augustus 14 A.D.
Vassal States under Augustus shown thus: PONTUS
Territories subsequently acquired
Provincial boundaries
Chief Roads ..... Walls
Canal
Tribal names thus: VENETI
RAETIA
NORICUM
PANNONIA SUPERIOR
PANNONIA INFERIOR
LYRICUM
MOESIA SUPERIOR
MOESIA INFERIOR
(MOESIA INF.) pars 206-275
DACIA
SARMATIA
COSTOBOCI
Maeotis Palus
Bosporanum Regnum
Chersonesus Taurica
Caucasus Montes
PONTUS EUXINUS
Paphlagonia
PONTUS ET BITHYNIA
Armenia Minor
CAPPADOCIA
GALATIA
Mesopotamia
Commagene
Osroene
Arabia Deserta
Arabia Petraea
Palaestina
Idumaea
Syria
Coele-Syria
CYPRUS
CILICIA
PISIDIA
LYCAONIA
PHRYGIA
MYSIA
LYDIA
CARIA
LYCIA
PAMPHYLIA
ASIA
ACHAEA
MACEDONIA
THRACIA
EPIRUS
MARE TYRRHENUM
MARE IONIUM
MARE ADRIATICUM
MARE AEGAEUM
MARE INTERNUM
SICILIA
Roma
Alexandria
Nile Delta
Syrtis Maior
Pentapolis
Cyrenaica-Creta
Aetna M.
Syracusae
Corinthus
Athenae
Sparta
Ephesus
Antiochia
Damascus
Hierosolyma
Petra
Nicomedia
Heraclea Pontica
Sinope
Amisus
Trapezus
Phasis
Pitysus
Dioscurias
Tanais
Hypanis
Borysthenes
Olbia
Tyras
Tomi
Callatis
Durostorum
Odessus
Mesembria
Apollonia
Byzantium
Chalcedon
Nicaea
Prusa
Sangarius
Ancyra
Tavium
Pessinus
Gordium
Amorium
Dorylaeum
Cotiaeum
Synnada
Iconium
Derbe
Tarsus
Adana
Issus
Pompeiopolis
Soli
Salamis
Paphos
Citium
Tyrus
Sidon
Berytus
Ptolemais
Apollonia
Cyrene
Barca
Arsinoe
Euhesperidae (Berenice)
Paraetonium
Pharus I.
Alexandria
Nile Delta
Pelusium
Gaza
Ascalon
Hierosolyma
Ioppe
Caesarea
Bostra
Pella
Damascus
Palmyra
Epiphania
Apamea
Beroea
Chalcis
Thapsacus
Nicephorium
Hierapolis
Zeugma
Samosata
Edessa
Carrhae
Amida
Melitene
Arsamias
Satala
Nicopolis
Eriza
Comana
Cabira
Eupatoria
Amasia
Zela
Sebaste
Tiberias
Ostia
Antium
Tarracina
Capua
Puteoli
Neapolis
Salernum
Paestum
Tarentum
Thurii
Croton
Rhegium
Messana
Mylae
Panormus
Lilybaeum
Drepanum
Selinus
Agrigentum
Gela
Pachynus Prom.
Melite
Cythera
Cydonia
Gortyna
Rhodus
Cnidus
Xanthus
Patara
Myra
Attalia
Aspendus
Coracesium
Selinus
Sarpedon Prom.
Laodicea
Seleucia
Pieria
Antiochia
Thessalonica
Philippi
Amphipolis
Pella
Beroea
Edessa
Aenus
Abdera
Perinthus
Hadrianopolis
Philippopolis
Cabyle
Berae
Serdica
Scupi
Stobi
Lychnidus
Naissus
Ulpiana
Viminacium
Singidunum
Taliata
Ratiaria
Oescus
Bononia
Prista
Troesmis
Durostorum
Tomi
Callatis
Odessus
Mesembria
Apollonia
Byzantium
Chalcedon
Nicaea
Prusa
Sangarius
Ancyra
Tavium
Pessinus
Gordium
Amorium
Dorylaeum
Cotiaeum
Synnada
Iconium
Derbe
Tarsus
Adana
Issus
Pompeiopolis
Soli
Salamis
Paphos
Citium
Tyrus
Sidon
Berytus
Ptolemais
Apollonia
Cyrene
Barca
Arsinoe
Euhesperidae (Berenice)
Paraetonium
Pharus I.
Alexandria
Nile Delta
Pelusium
Gaza
Ascalon
Hierosolyma
Ioppe
Caesarea
Bostra
Pella
Damascus
Palmyra
Epiphania
Apamea
Beroea
Chalcis
Thapsacus
Nicephorium
Hierapolis
Zeugma
Samosata
Edessa
Carrhae
Amida
Melitene
Arsamias
Satala
Nicopolis
Eriza
Comana
Cabira
Eupatoria
Amasia
Zela
Sebaste
Tiberias
Ostia
Antium
Tarracina
Capua
Puteoli
Neapolis
Salernum
Paestum
Tarentum
Thurii
Croton
Rhegium
Messana
Mylae
Panormus
Lilybaeum
Drepanum
Selinus
Agrigentum
Gela
Pachynus Prom.
Melite
Cythera
Cydonia
Gortyna
Rhodus
Cnidus
Xanthus
Patara
Myra
Attalia
Aspendus
Coracesium
Selinus
Sarpedon Prom.
Laodicea
Seleucia
Pieria
Antiochia
Thessalonica
Philippi
Amphipolis
Pella
Beroea
Edessa
Aenus
Abdera
Perinthus
Hadrianopolis
Philippopolis
Cabyle
Berae
Serdica
Scupi
Stobi
Lychnidus
Naissus
Ulpiana
Viminacium
Singidunum
Taliata
Ratiaria
Oescus
Bononia
Prista
Troesmis
Durostorum
Tomi
Callatis
Odessus
Mesembria
Apollonia

THE EMPIRE OF ASOKA
c. 250 B.C.
Scale 1 : 50,000,000
(800 miles = 1 inch)
English Miles
0 200 400 600
▲ Pillar Edicts
● Rock "

GUPTA EMPIRE c. 400 A.D. AND IRAN
Scale 1 : 50,000,000
(800 miles = 1 inch)
English Miles
0 200 400 600
Gupta Empire under Samudragupta 340
Accessions under Chandragupta to 400
Southern Campaign of Samudragupta
Boundary of the Western Satraples before 395

THE
REALMS OF CIVILIZATION
c. 200 A.D.
AND THE NATURAL CONDITIONS
AFFECTING THEIR RELATIONS
Scale 1:30,000,000 (480 miles = 1 inch)
English Miles
0 200 400 600 800
Northern Hiung-nu
Southern Hiung-nu
Yun-chung
Kuang Tung
Liao-tung
Chung-chow
Anping
Tung-hai
Huai R.
Yangtze R.
Hsu Chow
Hsiang-ling
Hsiang-Hsia
Pei-ha
Yu-chiang
Min Yueh
Tsang-Wu
So-ling
Kara-shahr
Kucha
Kashgar
Yarkand
Khotan
Wu Wei
Chang-Yeh
Liang-chow
Ching-chao
Lung-Hsi
Han-chung
Hsuang Han
Fuen-Sui
Ching-chow
Hsuang-ling
Yu-chung
Hsuang-Hsia
Kashmir
Gandhara
Taxila
Indus
Punjab
Indraprastha
Jumna
Ganges
Sravasti
Manju Patan
Nepal
Chambal
Kasi
Pataliputra
Magadha
Malwa
Ujjain
Narbada
Tapti
Godaveri
Paithan
Andhra
Kalinga
Krishna
Kaveri
Chola
Pallavas
Kaviripaddanam
Muziris
Bakarei
Kudan
Korkai
Mahanadi
Boundary of the Roman Empire
" " " Parthian Empire
" " " Kushan Dominions
" " " Han Dominions
The Great Wall of China
Grasslands and Steppes
Loess and other easily cultivable porous soils
Less easily cultivable soils
Steppes, scrub and semi-desert
Mainly agricultural and pastoral with sedentary population
Mainly pastoral or hunting with nomadic population
Forest Regions
Mainly coniferous
" deciduous, with meadows
" tropical
Mainly hunting with some primitive cultivation
Arid or 'Barrier' Regions
Desert and Arctic Tundra
Alpine or montane
Swamp
Uninhabited or with scanty nomadic population
70 J East from 80 Greenwich K 90 L 100 M 110 N 120

UNDECIM REGIONES
ITALIAE
ab Augusto Imp.
institutae.
ITALIA
Auctore HENRICO KIEPERT Berolinensi.
Modulus 1/3,000,000
Coloniae Graecae
Coloniae Romanae ante bellum sociale conditae.
MARE ADRIATICUM
MARE TUSCUM s. TYRRHENUM s. INFERUM
MARE SARDOUM
MARE AFRICUM
MARE SICULUM
SINUS LIGUSTICUS
SINUS Tarentinus
CORSICA
SARDINIA
SICILIA
ITALIA SUPERIOR
ITALIA PROPRIA
LATIUM
CAMPANIA
LUCANIA
BRUTTII
APULIA
CALABRIA
SAMNIUM
PICENUM
UMBRIA
ETRURIA
GALLIA CISALPINA
GALLIA TRANSPADANA
LIGURIA
VENETIA
HISTRIA
DALMATIA
ROMA
CARTHAGO
SYRACUSAE
Melita
Coserra

J.Sulzer lith. Berlin, D. Reimer.

IMPERIUM ROMANUM

Auctore HENRICO KIEPERT Berolinensi.

Tabulae modulus 1:15000000.

Milliaria Germanica. Milliaria anglica. Leugae francicae. Myriametra

IMPERIUM ab Imper. DIOCLETIANO usque ad THEODOSIUM in Praefecturas Dioeceses Provincias divisum.

Praef. ORIENTIS ILLYRICI ITALIAE GALLIAE

Dioec. I Aegyptus II Oriens, III Pontus, IV Asia, V Thraecia, VI Macedonia, VII Dacia, VIII Italia, IX Illyricum, X Africa, XI Gallia, XII Hispaniae, XIII Britannia.

Provinciae circa Alpes situae singulis Diocesibus Assignatae

A. C. Agri Cenon.
A. M. Alpes Maritimae
A. P. Alpes Penninae
M. A. Alpes Atrectianorum.

In Europae parte occidentali

U.c.	a.Cn.	
513	(241)	*Scilus pars occidentalis*
514	(240)	*orientalis*
516	(238)	*Sardinia Corsica.*
530	(224)	*Gallia cisalpina (208) Venetia.*
540	(214)	*Hispaniae pars orientalis et meridionalis*
616	(138)	*Lusitania.*
631	(123)	*Insulae Baleares*
636	(118)	*Gallia Narbonensis pars orientalis*
648	(106)	*occidentalis*
700	(54)	*Aquitania Celtica. Belgica Germania sup.*
715	(39)	*Germania inferior.*
720	(34)	*Hispaniae pars septentrionalis*
730	(24)	*Austria Vindelicia Noricum.*
737	(17)	*Rhaetia.*
787	(33 a.Chr.)	*Britannia inferior.*
828	(73 p.Chr.)	*superior.*
		c. 90 *Agri Decumates.*

In Europae parte orientali

U.c.	a.Cn.	
532	(220)	*Georgia et ora occid. Macedoniae*
565	(189)	*Aetolia Acarnania Ambracia.*
571	(177)	*Istria.* 589 (165) *Epirus*
581	(173)	*Achaia.*
608	(146)	*Macedonia. Achaia.*
624	(130)	*Thessalonica Thracia.*
670	(84)	*Sardinia*
687	(67)	*Creta.*
710	(44)	*Liburnia. Dalmatia interior.*
733	(21)	*Moesia superior*
761	(8 a.C.)	*Pannonia.*
765	(12 C.)	*Moesia inferior.*
793	(40.)	*Thracia.*
838	(108.)	*Dacia.*

Imperii Romani fines qui erant imp. Caes. Octav. Augusto. post Augustum prolati.

Singulae provinciae quibus annis sub ditionem populi Romani venerint.

In Asia

U.c.	a.Cn.	
925	(172)	*Mysia Lydia Caria (prov. Asia.)*
634	(120)	*Paeophylia, c.* 80 *Phrygia.*
670	(84)	*Bithynia*
691	(63)	*Syriae Cliciae Pisidiae pars orient.*
695	(59)	*Cyprus*
705	(49)	*Phrygia*
725	(29)	*Galatia. Lycaonia.*
746	(7 a.	*Pisidiae pars interior. Pontus Galaticus.*
750	(3 p.C.)	*Cappadocia.*
787	(34)	*Lycia. Rhodus. Judaea.*
817	(64)	*Pontus Polemoniacus. Armenia minor*
826	(73)	*Commagene.* 833 (80) *Gordyaea.*
850	(106)	*Arabia. Palmyra.*
918	(168)	*Mesopotamia.*
1030	(280)	*Sophena. Corduene.*

In Africa

U.c.	a.Cn.	
608	(146)	*Africa fregit Carthaginem et provincia provinciarum.*
659	(95)	*Cyrenaica*
724	(30)	*Aegyptus*
729	(25)	*Africa pars occidentalis. Numidia et mauritaniae.*
795	(42 p.C.)	*Mauretania.*

J. Sulser, lith. Berlin, D. Reimer.

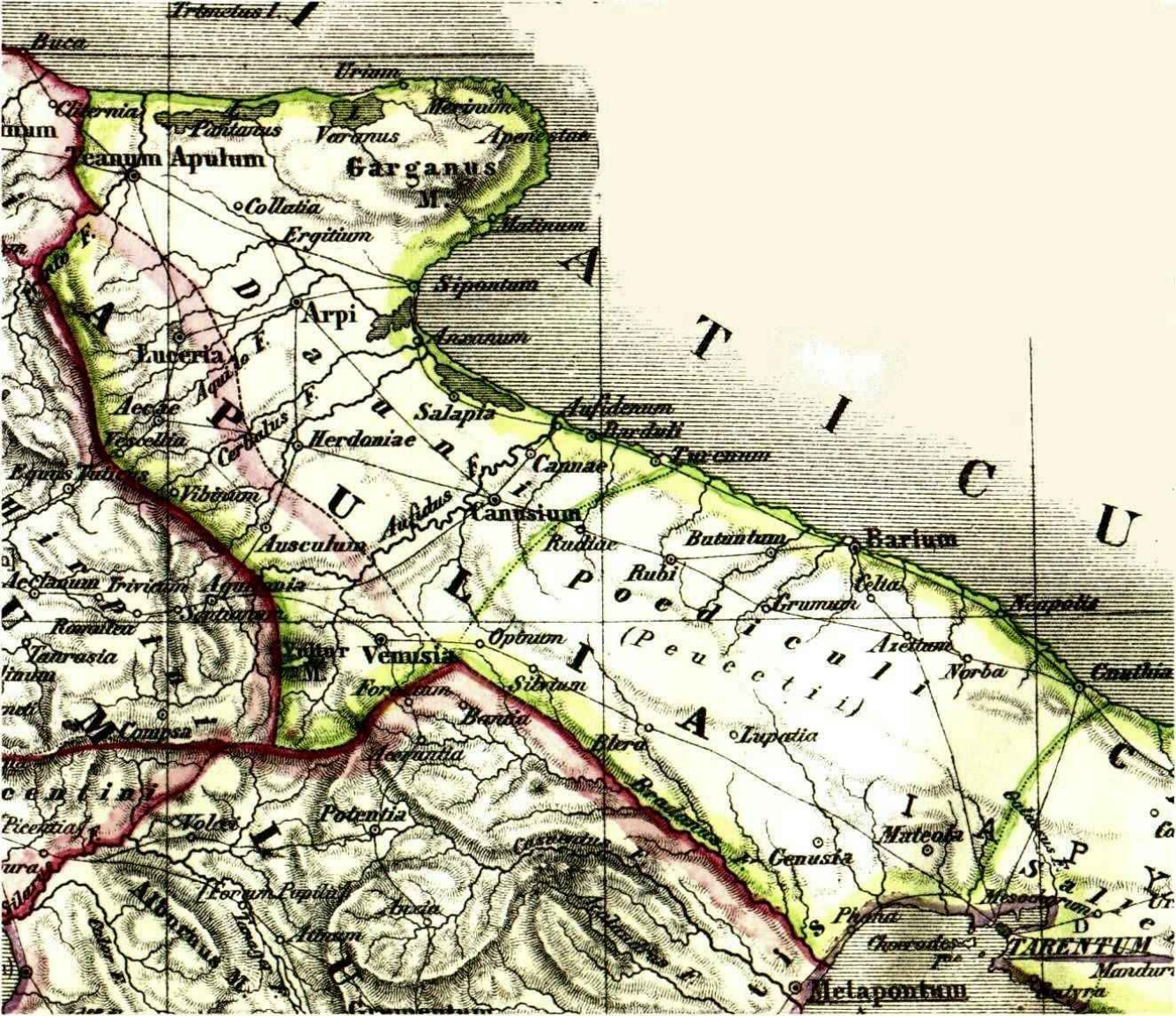
Buca
Urium
Clternia
Pantanus
Varanus
Apenestae
Teanum Apulum
Garganus M.
Collatia
Ergitium
Matinum
Sipontum
Arpi
Anxanum
Luceria
Aquilo f.
Aecae
Salapia
Aufidenum
Pardulí
Tergenum
Cerbalus f.
Herdoniae
Cannae
Equus Tuticus
Vibinum
Canusium
Ausculum
Aufidus
Rudiae
Barium
Butuntum
Rubi
Celia
Grumum
Neapolis
Aceianum
Trivicum
Aquilonia
Sarabarus
Rovellea
Tanrasia
Venusia
Optinum
Aletium
Norba
Cosilinum
Forentum
Silvium
Bantia
Lupadia
Blera
Campsa
Herdonia
Potentia
Matera
Cenusia
Forum Popilii
Anxia
Aenum
Pisaura
Mesochorum
Tarentum
Metapontum
ATLANTICUM
APULIA
DAUNIA
PICENTINI
LUCANIA
CALABRIA
(Peucetii)

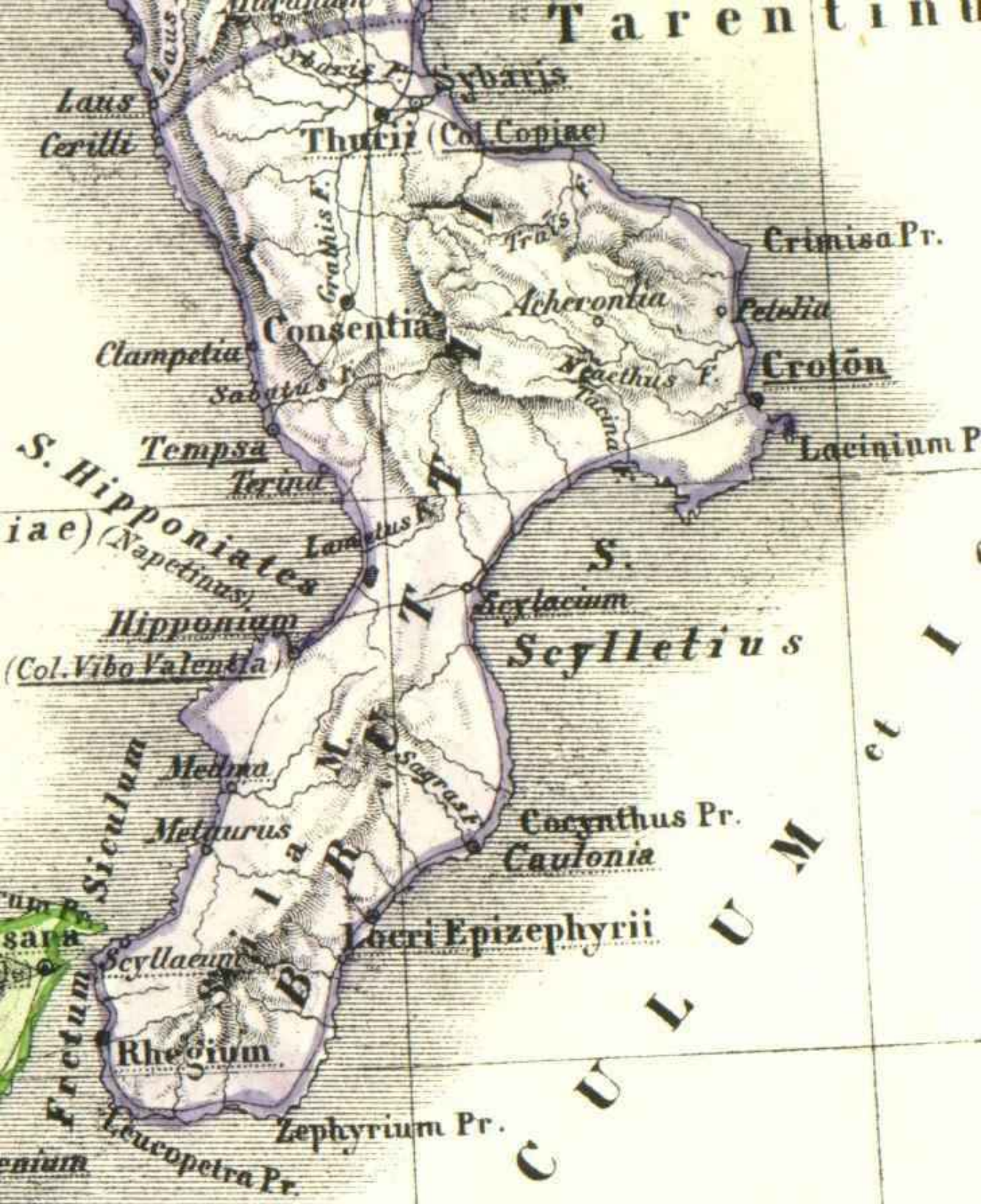
Tarentin
Laus
Cerilli
Sybaris F.
Sybaris
Thurii (Col. Copiae)
Crimisa Pr.
Crathis F.
Acherontia
Petelia
Consentia
Clampetia
Sabatus F.
Neaethus F.
Crotōn
Tempsa
Terina
Lacinium P
S. Hipponiates
Lametus F.
S.
Napetinus)
Scylaeum
Hipponium
(Col. Vibo Valentia)
Scylletius
Medma
Sagras F.
Metaurus
Cocynthus Pr.
Caulonia
Locri Epizephyrii
Scyllaeum
Rhegium
Zephyrium Pr.
Leucopetra Pr.
CULUM et

M
41
Neapolis
Gnathia
Caelium
Brundisium
Valetium
Mesochorum
Uria (Hyria)
TARENTUM
Manduria
Rudiae
Lupiae
Hydruntum
Soletum
Veretum
Anxa s. Callipolis
Uzentum
Veretum
Leuca
Sallentinum s. Iapygium Pr.
(Leuca)
Fretum Messapium
Fretum Tarentinum
Fretum Siculum
Fretum Adriaticum
Fretum Ionium
Fretum Siculum
Fretum Tarentinum
Fretum Messapium
Fretum Adriaticum
Fretum Ionium

Teanum Sidicinum
Massicus
Suessa
Cales
Compulteria
Cajatia
Callifae
Telesia
Sirpium
Vescellia
Equus Tuticus
Vibinum
Caudini
Montes
Maenentum
[Beneventum]
Cesilinum
Tifata M.
Saticula
Caudium
Acclanum
Trivicum
CAPUA
Calatia
Via Appia
Taburnus M.
Roraltea
Tanrasia
Volturnum
Suessula
Atella
Trebula
Abella
Abellinum
Aceirrae
Nola
Liternum
Neapolis
Vesuvius M.
L. Amsanctus
Dicaearchia [Puteoli]
Cyme
Compsa
Pithecussae
Palaepolis
Herculaneum
Pompei
Nuceria Alfaterna
Picentini
Aenaria I.
Stabiae
[Picentia]
Surrentum
Marina
Elbura
Sirenussae
Salernum
Capreae I.

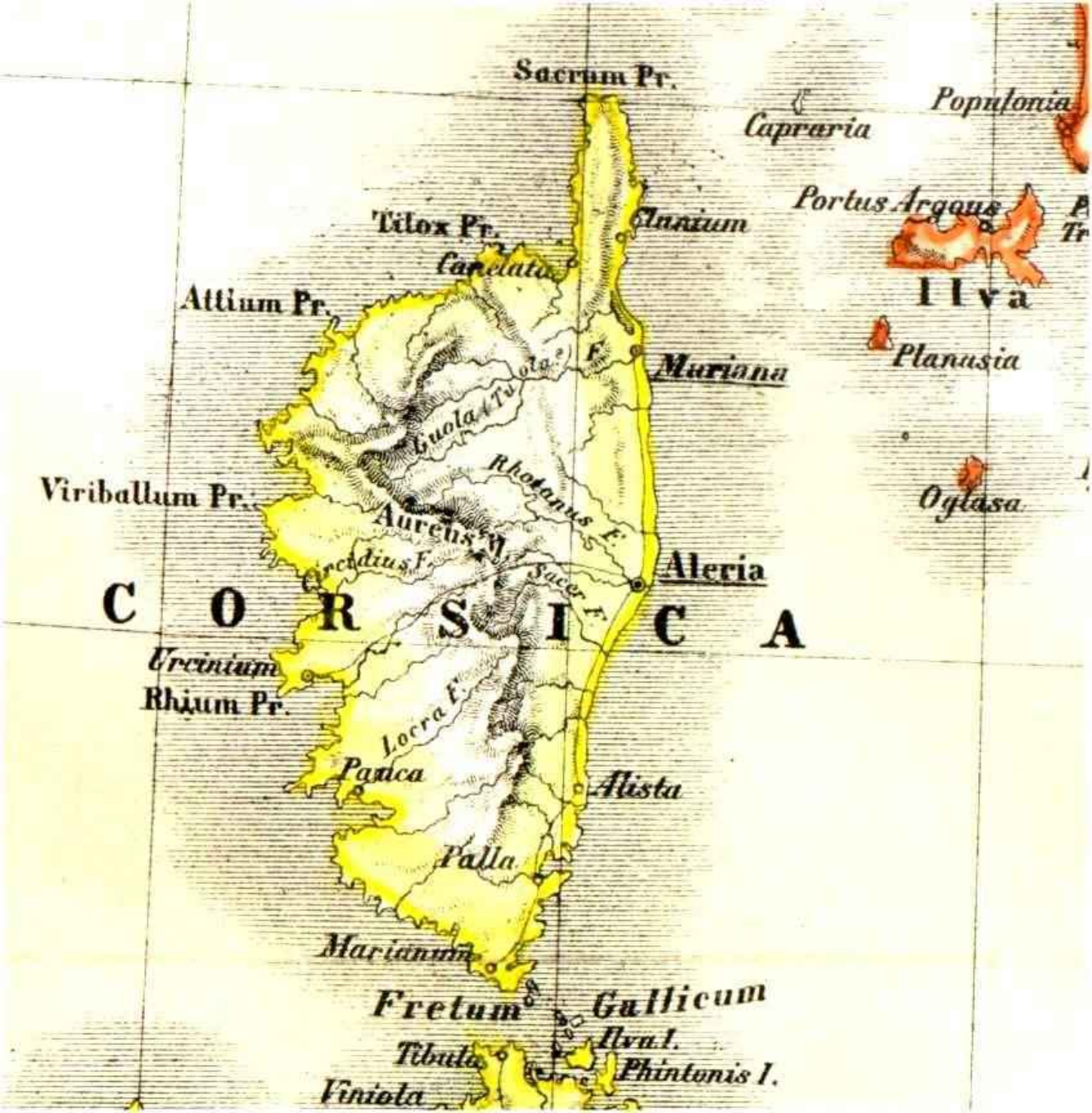
Sacrum Pr.
Capraria
Populonia
Portus Argous
Ilva
Planasia
Oglasa
Tilox Pr.
Canelata
Alalia
Attium Pr.
Mariana
Viriballum Pr.
Aurelius M.
Rhotanus F.
Aleria
C O R S I C A
Urcinium
Rhium Pr.
Pauca
Alista
Palla
Marianum
Fretum Gallicum
Ilva I.
Tibula
Phintonis I.
Viniola

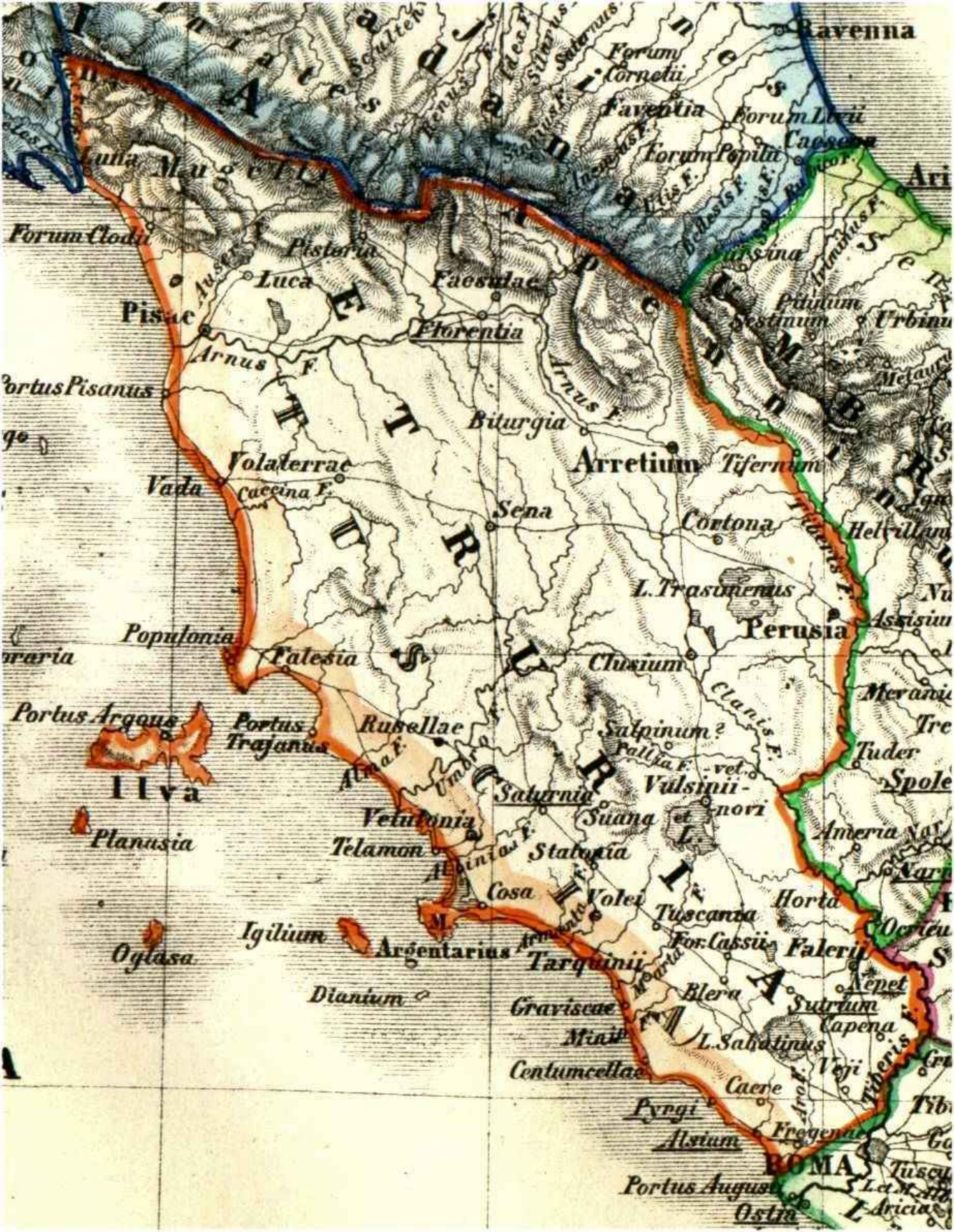
Ravenna
Forum Cornelii
Faventia
Forum Livii
Caesena
Forum Popilii
Ariminum
Forum Clodii
Pisae
Pisaurum
Urbinum
Luca
Caesenatis
Florentia
Arnus F.
Portus Pisanus
Metaurus
Volaterrae
Vada
Caecina F.
Sena
Cortona
Tifernum
Arretium
Tiberis F.
Helvillum
L. Trasumenus
Perusia
Assisium
Populonia
Talesia
Clusium
Portus Argous
Portus Trajanus
Rubellae
Salpinum?
Tuder
Ilva
Saturnia
Vulsinii vet.
Vulsinii nov.
Spoletium
Planasia
Velulonia
Telamon
Statonia
Suana
Ameria
Cosa
Volci
Tuscania
Horta
Igilium
Argentarius
Tarquinii
For. Cassii
Falerii
Oglasa
Blera
Nepet
Dianium
Sutrium
Graviscae
Capena
L. Sabatinus
Centumcellae
Veji
Caere
Pyrgi
Alsium
Fregenae
ROMA
Portus Augusti
Ostia
Aricia

RAETIA
Brixia
Verona
Cremona
Mantua
Placentia
Parma
Regium Lepidi
Mutina
Bononia
Ravenna
Ariminum
Pisaurum
Fanum Fortunae
Sena Gallica
Aquileia
Altinum
Patavium
Ateste
Brundulum
Forum Julium
Tergeste
Forum Sempronii
Forum Cornelii
Faventia
Forum Livii
Forum Clodii
Luca
Pisae
Portus Veneris
Segestica
Ricina
Savo
Augusta Taurinorum
Pollentia
Forum Fulvii
Dertona
Vada Sabatia
Albium Ingaunum
Lucus Bormani
Portus Herculis Monoeci
Nicaea
Vada Volaterrana
Populonium
Pisae
Liguria
Gallia Transpadana
Gallia Cisalpina
Venetia et Histria
Mare Adriaticum

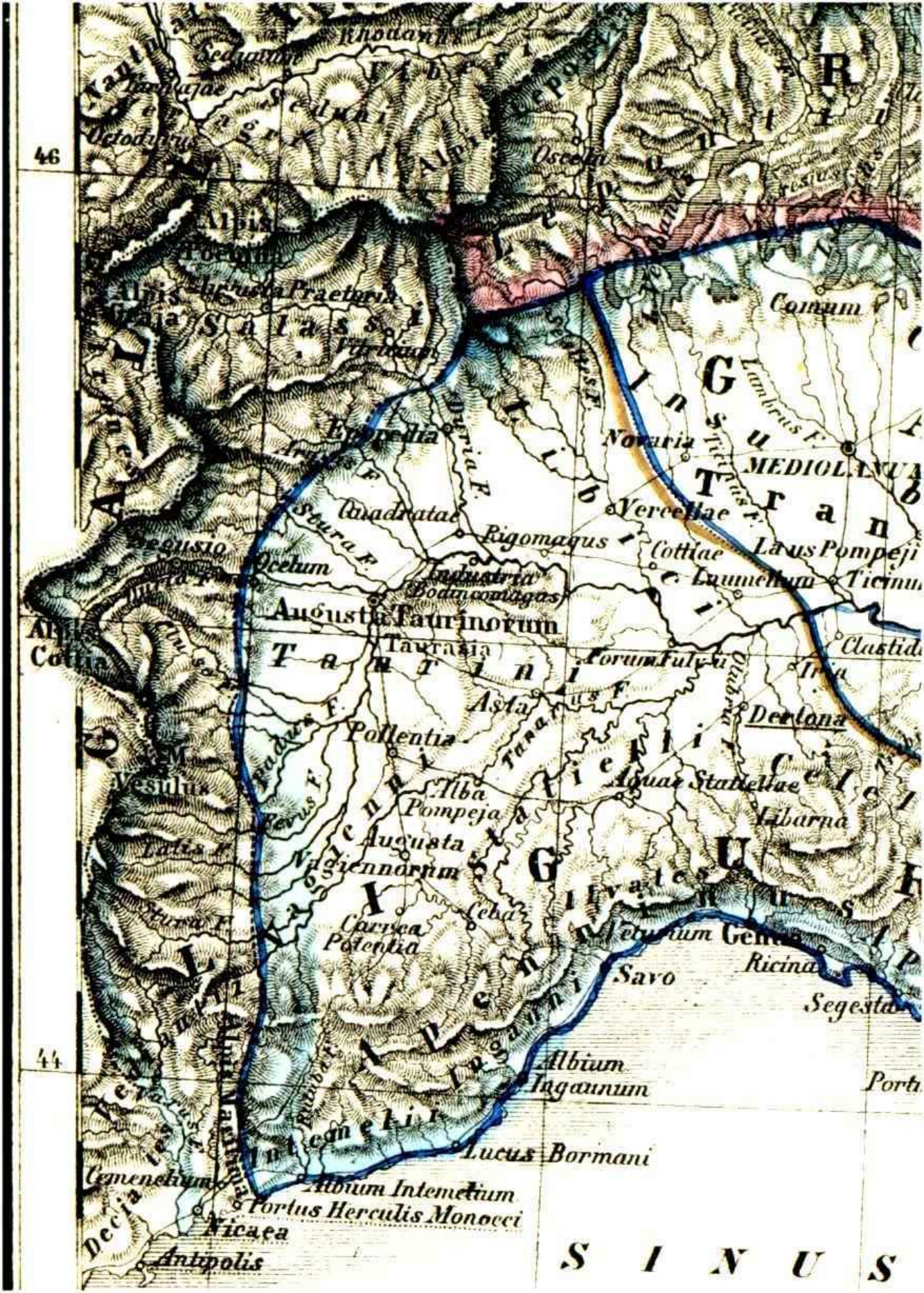
46
44
Rhodanus F.
Sedunum
Octodurus
Oscela
Alpis Graia
Alpis Poenina
Alpis Cottia
Augusta Praetoria
Salassi
Eporedia
Quadratae
Segusio
Ocelum
Augusta Taurinorum
Taurasia
Cottiae
Rigomagus
Industria
Bodincomagus
Vercellae
Novaria
Comum
Lambrus F.
Ticinus F.
Laus Pompeji
Laumellum
Ticinum
Clastidium
Forum Fulvii
Asta
Pollentia
Alba Pompeja
Augusta Vagiennorum
Carrea Potentia
Ceba
Aquae Statiellae
Derlona
Iria
Libarna
Vesulus
Savo
Ricina
Segesta
Albium Ingaunum
Lucus Bormani
Albium Intemelium
Portus Herculis Monoeci
Nicaea
Antipolis
Cemenelium
Varus F.
Tanarus F.
Stura F.
Padus F.
Ligures Vagienni
Ligures Statielli
Ligures Celeli
Ligures Intemelii
Gallia Cisalpina
Liguria
Italia
SINUS

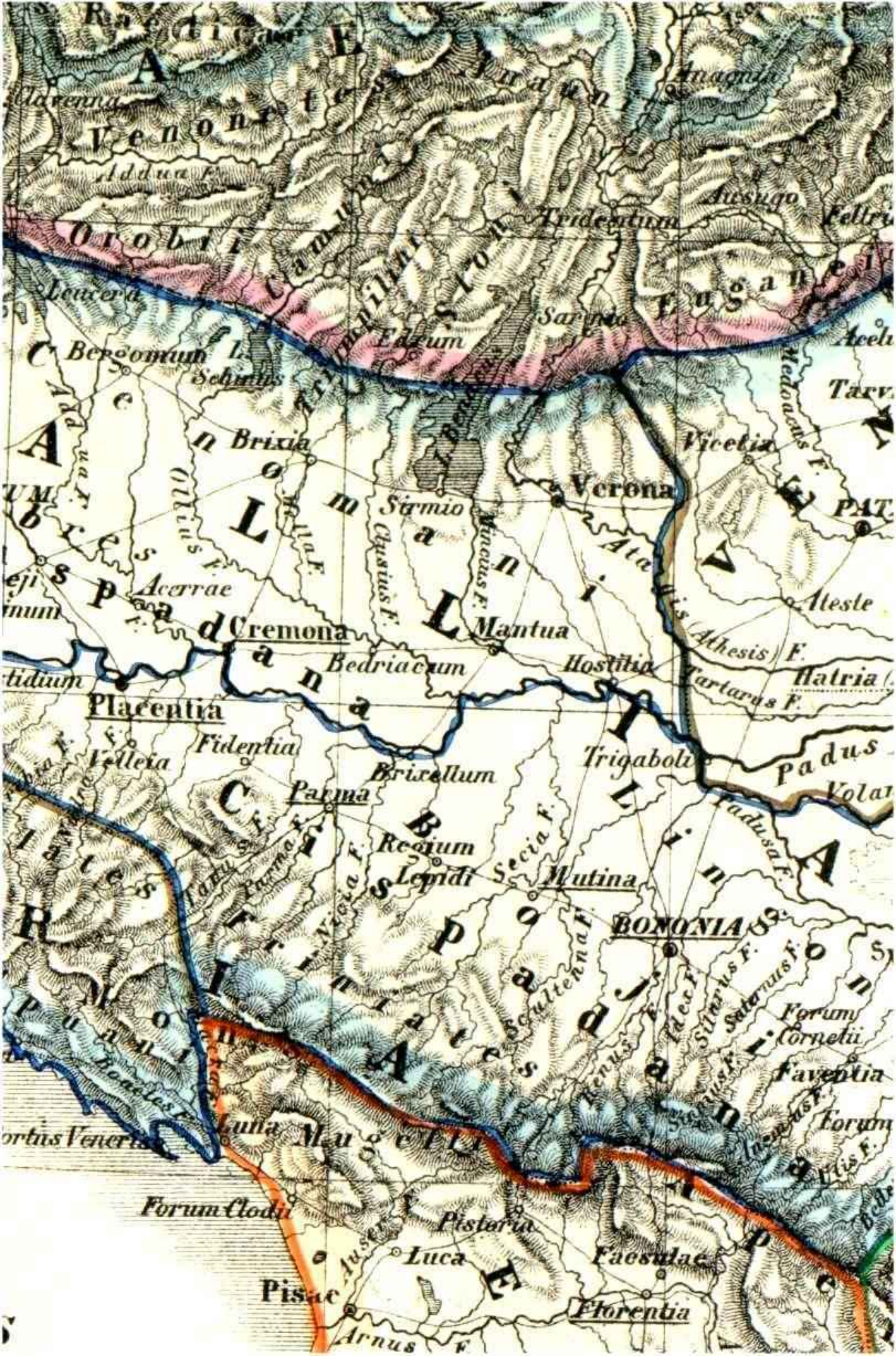
Anagnia
Clavenna
Venones
Addua F.
Aesugo
Tridentum
Orobii
Camuni
Leucera
Sarnus
Edrum
Tusanei
Bergomum
Serius
Brixia
Vicetia
Verona
Sirmio
Clusius F.
Mincius F.
Athesis F.
Ateste
Acerrae
Cremona
Mantua
Bedriacum
Hostilia
Tartarus F.
Placentia
Fidentia
Velleia
Trigabolus
Brixellum
Parma
Regium
Lepidi
Mutina
BONONIA
Forum Cornelii
Faventia
Luna
Mugello
Forum Clodii
Pistoria
Luca
Faesulae
Pisae
Florentia
Arnus F.

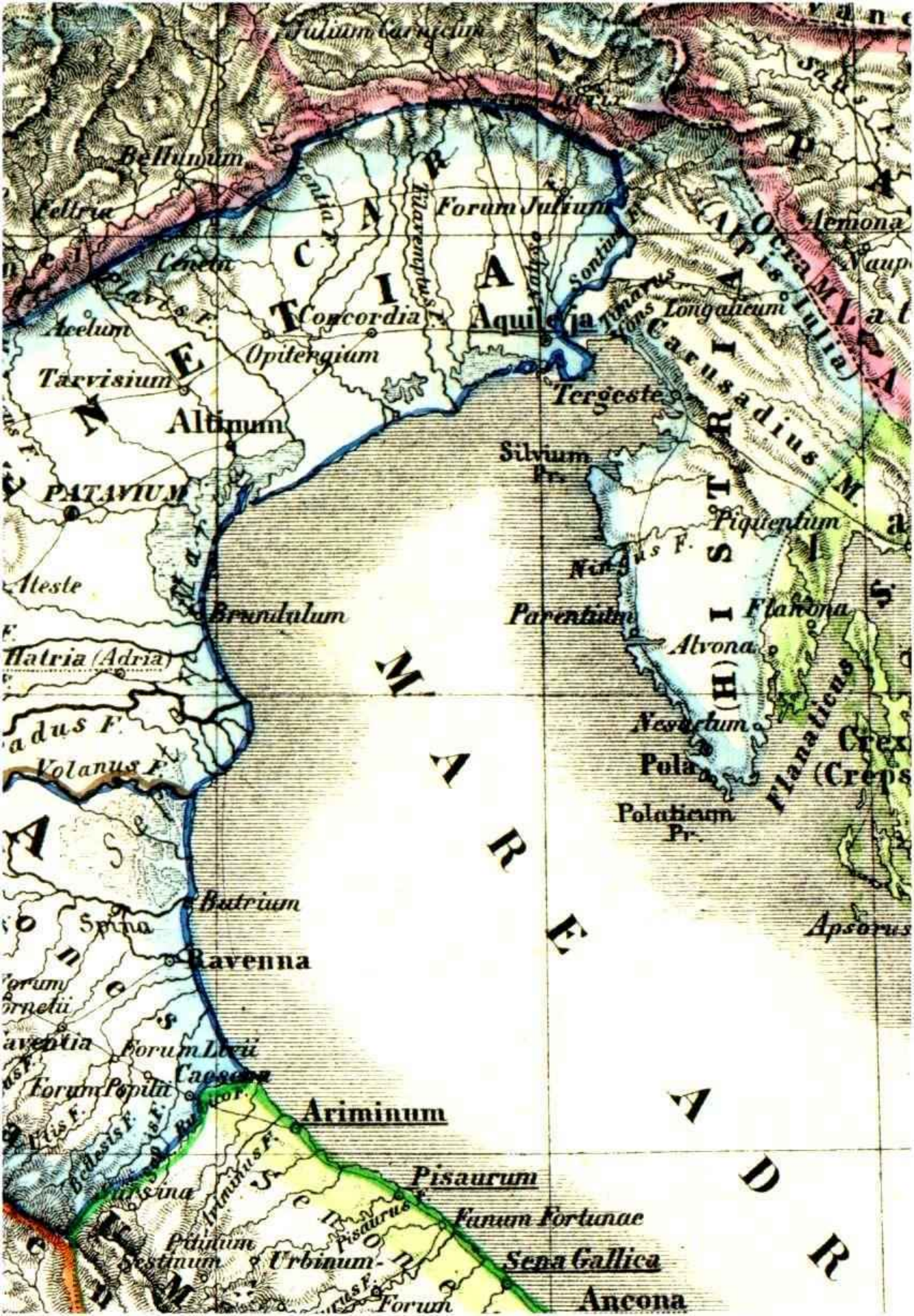
Julium Carnicum
Bellunum
Feltria
Forum Julium
Aquileia
Concordia
Opitergium
Tarvisium
Altinum
PATAVIUM
Ateste
Brundulum
Hatria (Adria)
Volanus F.
Butrium
Spina
Ravenna
Forum Livii
Caesena
Forum Popilii
Ariminum
Pisaurum
Fanum Fortunae
Sena Gallica
Ancona
Urbinum
Sestinum
Forum
Parentium
Silvium Pr.
Tergeste
Piquentum
Flanona
Alvona
Nesactium
Pola
Polaticum Pr.
Apsorus
Cacusadius M.
Longaticum
Alpis Julia
Aemona
MARE ADRIATICUM

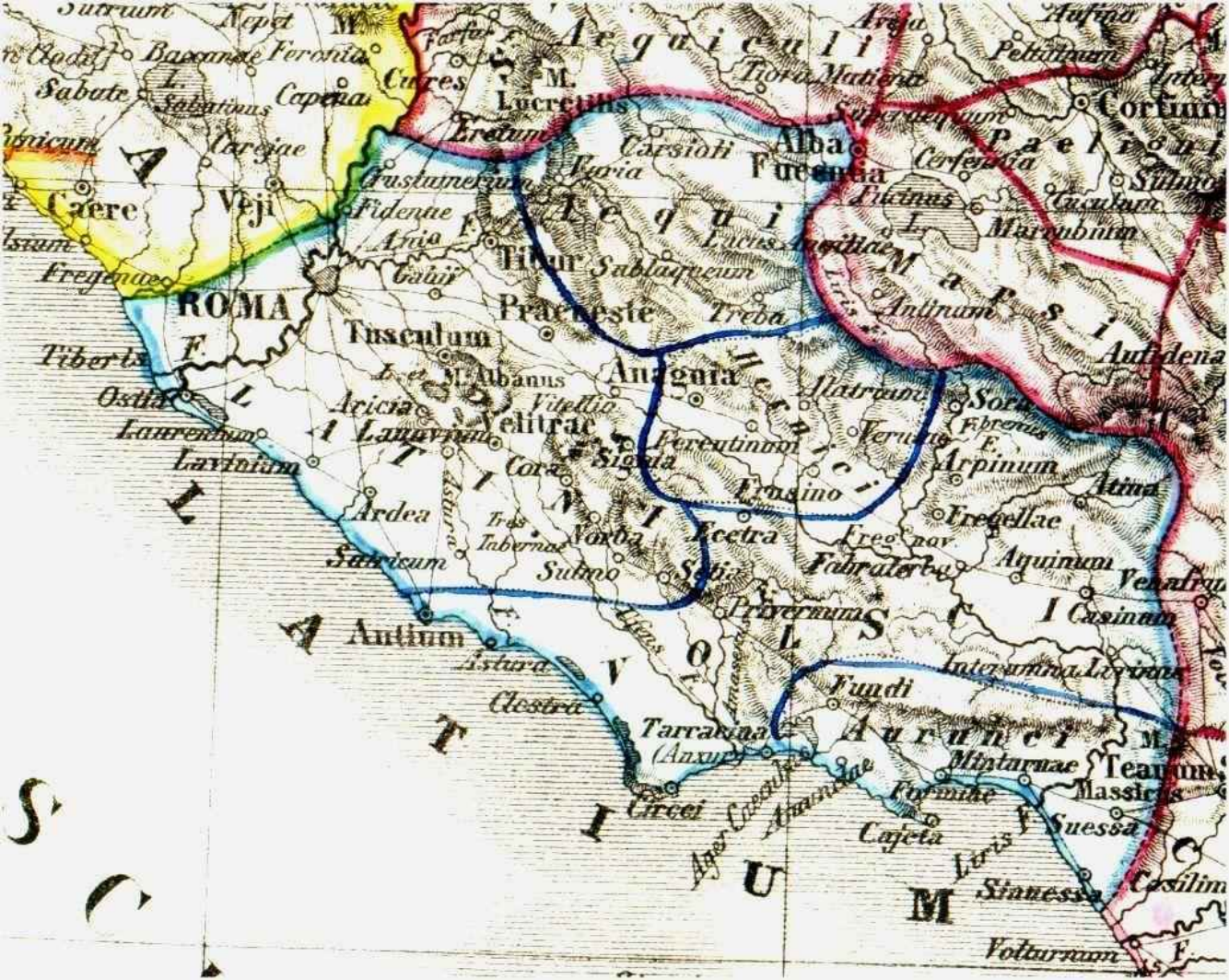
Aequicoli
Alba Fucentia
Cortuosa
Paeligni
Caere
Veji
ROMA
Tibur
Praeneste
Tusculum
Anagnia
Hernici
Sora
Arpinum
Atina
Aquinum
Casinum
Fregellae
Fabrateria
Ferentinum
Velitrae
Lanuvium
Ardea
Antium
Circei
Tarracina
Fundi
Aurunci
Minturnae
Sinuessa
Suessa
Cajeta
Formiae
Volturnum
Latium
Volscorum
Mare Tyrrhenum

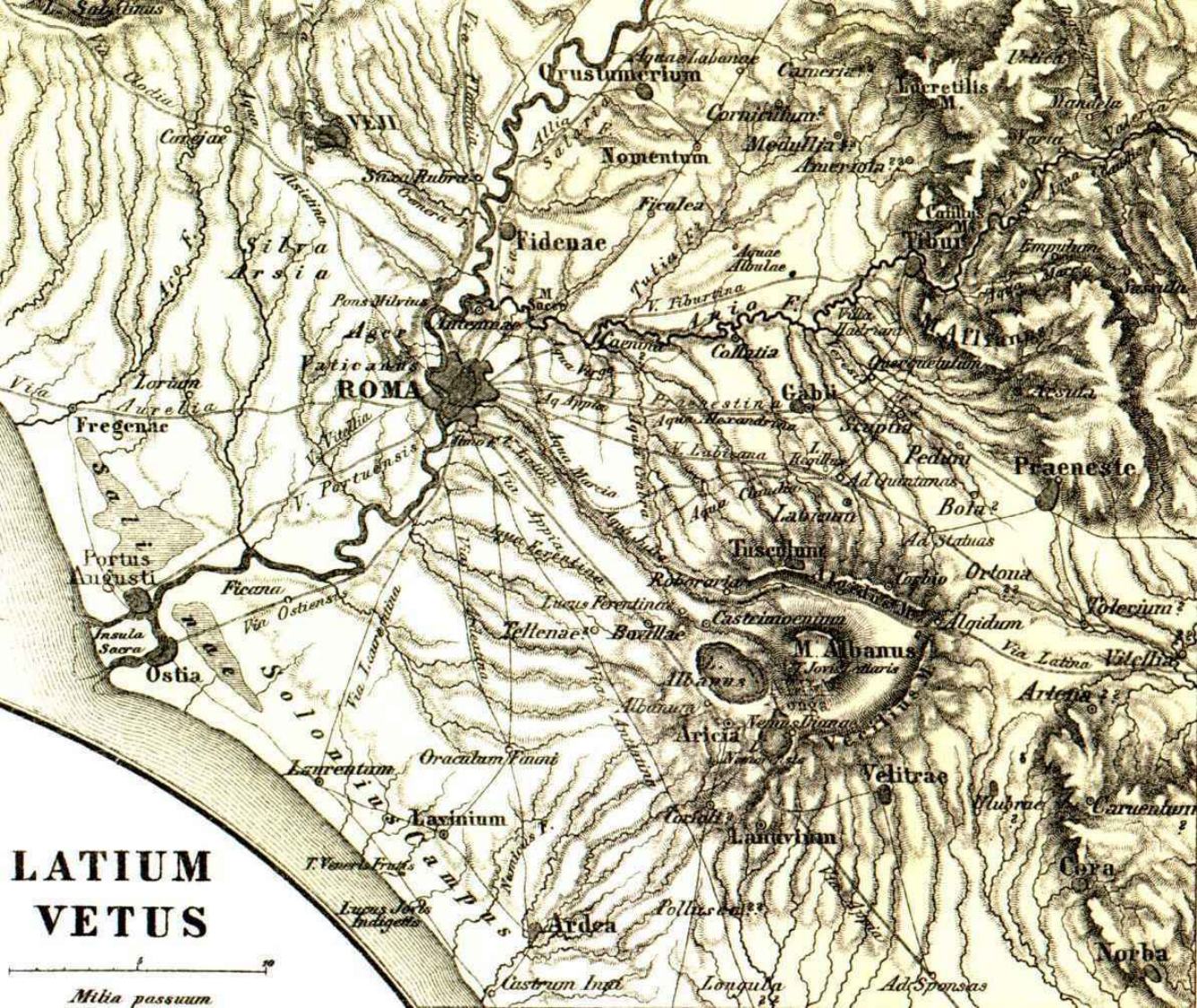
LATIUM VETUS
Milia passuum
Crustumerium
Aquae Labanae
Cameria
Turretilis M.
Corniculum
Medullia
Nomentum
Ameriola
Ficulea
Fidenae
Caenina
Tibur
Aquae Albulae
Empulum
Marcia
Anio F.
Tiburtina
Via Valeria
Via Nomentana
Via Salaria
Via Tiburtina
Via Collatina
Via Praenestina
Via Gabina
Via Labicana
Via Latina
Via Appia
Via Ostiensis
Via Laurentina
Via Portuensis
Via Aurelia
Via Vitellia
Via Cassia
Via Flaminia
Via Veientana
Via Triumphalis
Via Ardeatina
Via Lavinia
Via Nova
Via Severiana
Via Ardeatina
Via Appia Nova
Via Appia Antiqua
Via Latina
Via Labicana
Via Praenestina
Via Gabina
Via Collatina
Via Tiburtina
Via Nomentana
Via Salaria
Via Flaminia
Via Veientana
Via Triumphalis
Via Cassia
Via Vitellia
Via Aurelia
Via Portuensis
Via Ostiensis
Via Laurentina
Via Ardeatina
Via Lavinia
Via Nova
Via Severiana

ROMA URBS

ab Augusti Imp. tempore
cum muris ab Aureliano et Honorio conditis.

Regiones Augusti

I. Porta Capena
II. Caelimontium
III. Isis et Serapis
IV. Templum Pacis
V. Esquiliae
VI. Alta Semita
VII. Via Lata
VIII. Forum Romanum
IX. Circus Flaminius
X. Palatium
XI. Circus Maximus
XII. Piscina Publica
XIII. Aventinus
XIV. Trans Tiberim

Modulus = 1/20.000

Passus Romani (duplices)
100 200 300 400 500 600
1000 2000 3000

Pedes Romani.

Metra.

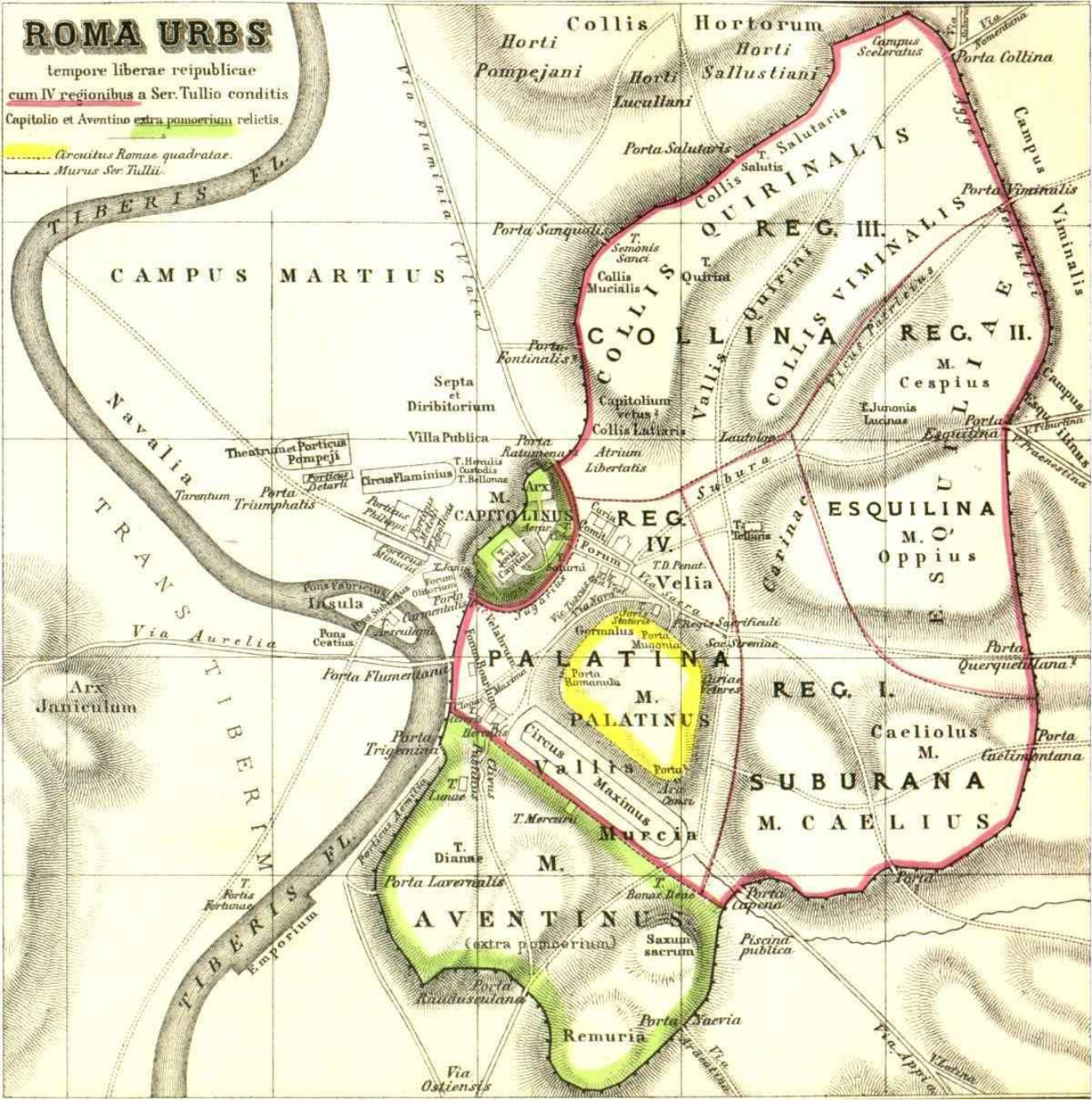
ROMA URBS
tempore liberae reipublicae
cum IV regionibus a Ser. Tullio conditis
Capitolio et Aventino extra pomoerium relictis.
Circuitus Romae quadratae.
Murus Ser. Tullii.
Collis Hortorum
Horti Pompejani
Horti Lucullani
Horti Sallustiani
Campus Sceleratus
Porta Collina
Via Flaminia (Vetus)
Via Pomeriana
Porta Salutaris
T. Salutis
Collis QUIRINALIS
REG. III.
Porta Viminalis
Porta Sanqualis
T. Semonis Sanci
T. Quirini
Collis Mucialis
CAMPUS MARTIUS
COLLIS VIMINALIS
Vallis Quirini
COLLINA REG. II.
Agger Ser. Tullii
Porta Fontinalis?
Septa et Diribitorium
Villa Publica
Capitolium vetus?
Collis Latiaris
Porta Ratumena
Atrium Libertatis
Lautolae
M. Cespius
T. Junonis Lucinae
Porta Esquilina
Campus Esquilinus
Via Tiburtina
Via Praenestina
Navalia
Theatrum et Porticus Pompeji
Porticus Octavi
Circus Flaminius
T. Herculis Custodis
T. Bellonae
Arx
M. CAPITOLINUS
Curia
Comitium
Forum
Subura
Carinae
ESQUILINA
M. Oppius
REG. IV.
Porta Tarentum
Porta Triumphalis
Porticus Philippi
Porticus Metelli
Porticus Octaviae
Porticus Minucii
T. Concordiae
T. Fortunae Reducis
T. Iunonis Monetae
T. Saturni
T. D. Penat.
Via Velia
Via Sacra
Pons Fabricius
Insula
Pons Cestius
Via Aurelia
Forum Olitorium
Porta Carmentalis
Vicus Iugarius
Vicus Tuscus
Vicus Sandalarius
Vicus Cyprius
Vicus Patricius
Vicus Iugarius
Vicus Saturni
Germalus
Porta Mugionis
Sacr. Streniae
Sacrificuli
Porta Querquetulana?
TRANS TIBERIM
Arx Janiculum
Porta Flumentana
PALATINA
Porta Romanula
M. PALATINUS
REG. I.
Caeliolus M.
Porta Caelimontana
Porta Trigemina
Circus Vallis Maximus
Porta Capena
SUBURANA
M. CAELIUS
T. Lunae
T. Mercurii
Murcia
T. Dianae
M.
T. Fortis Fortunae
Porta Lavernalis
T. Bonae Deae
Porta
AVENTINUS
(extra pomoerium)
Saxum sacrum
Piscina publica
Emporium
Porta Raudusculana
Porta Naevia
Remuria
Via Ostiensis
Via Appia

Nola
Vesuvius
Compsa
Picentini
Posidonia (Paestum)
Posidium (Enipeum) Pr.
Leucosia I.
Pyxus
Palinuri Pr.
Venusia
Forentum
Bantia
Acerentia
Potentia
Volcei
Forum Popilii
Atinum
Grumentum
Considinum
Nerulum
Blanda
Laus
Cerilli
Thurii
Sybaris
Consentia
Clampetia
Tempsa
Terina
Sinus Napetinus
s. Terinaeus
s. Hipponiates
Strongyle
Metapontum
Heraclea
Siris
Sinus
Tarentin
TARENTUM
Crimisa Pr.
CROTON
Lacinium Pr.
Sinus
Scylacium (Scyllaeum)
Scylacinus
RHENUM

Ancona
(Col. Syrac.)
Aesis
Auximum
Numana
(Potentia)
Ricina
Sacrata
Flusor F.
Firma
Castellum Firmanum
Urbs Salvia
Firmum
Paulae
Surpicanum
Cupra Maritima
Cupra
Castrum Truentinum
Asculum Picenum
(Castrum Novum)
Vomanus F.
Matrinum
Aternum
Angulum
Piceni
Interocrium
Truentinus F.
Vomanus
Salinae
Ancarano
Pinna
Teate

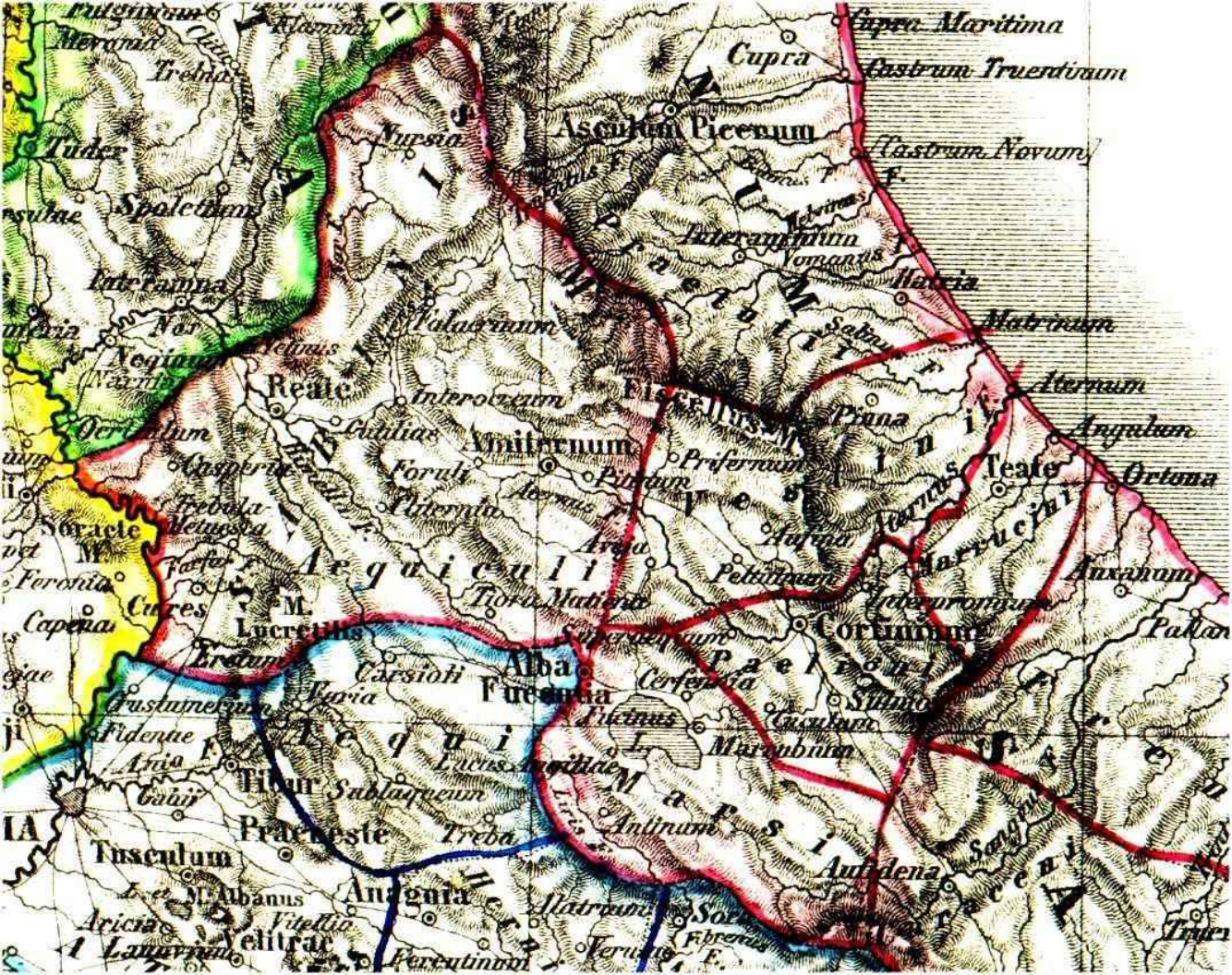
Cupra Maritima
Cupra
Castrum Truentinum
Asculum Picenum
Castrum Novum
Nursia
Spoletium
Interamnium
Interamna
Reate
Falacrinum
Interocrium
Fiscellus M.
Matrinum
Aternum
Angulum
Ortona
Cures
Amiternum
Prifernum
Teate
Soracte M.
Foruli
Aufena
Marrucini
Aequiculi
Peltuinum
Anxanum
Corfinium
Lucretilis M.
Alba Fucentia
Paeligni
Tibur
Sublaqueum
Marrubium
Praeneste
Treba
Antinum
Tusculum
Antidena
Algidus M.
Anagnia
Latrium
Velitrae
Aricia
Lanuvium
Verrugo
Fabrateria

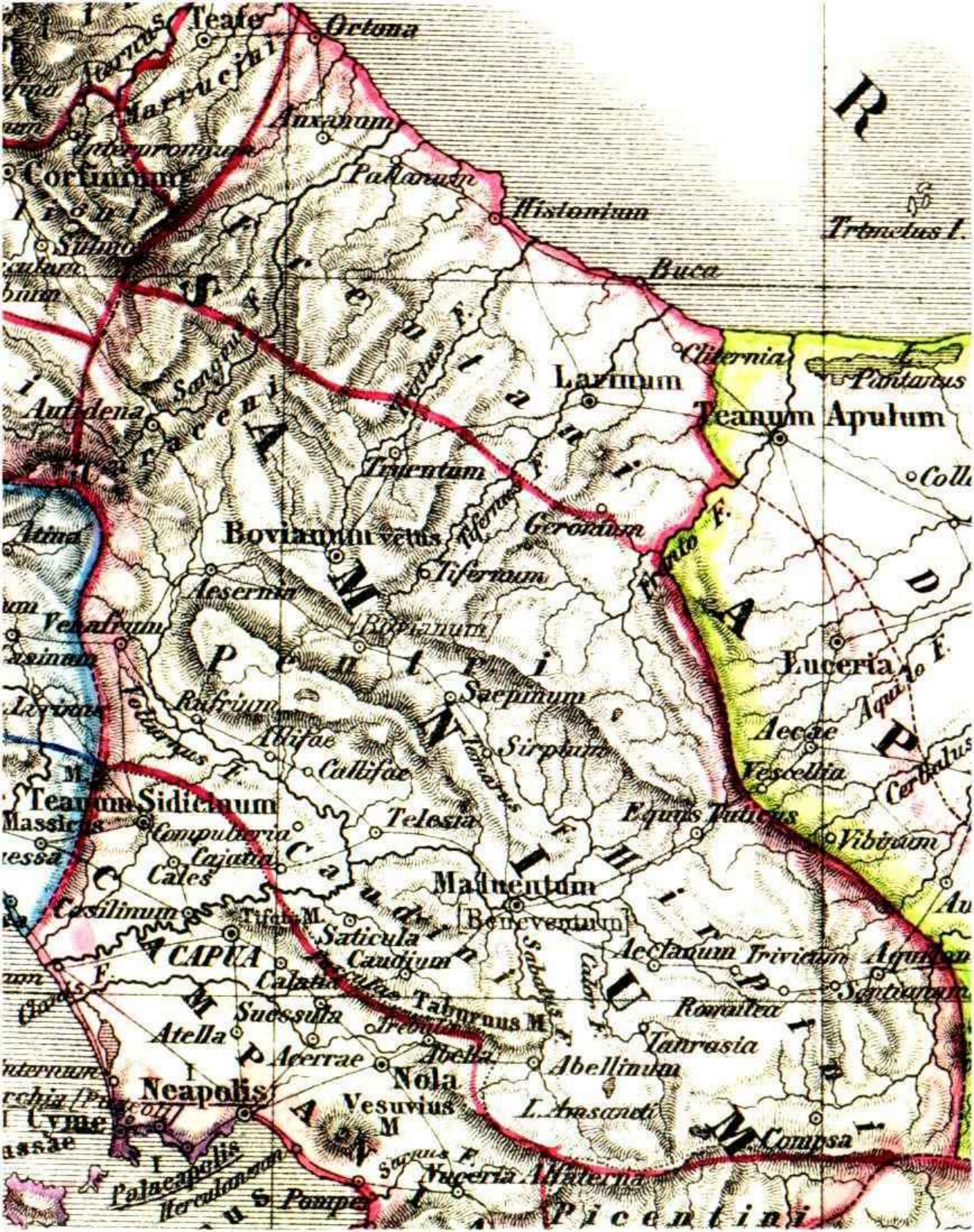
Teate
Ortona
Marrucini
Anxanum
Interamnium
Cortinium
Palumbum
Histonium
Trinctus l.
Buca
Clitemia
Larinum
Pantanus
Teanum Apulum
Aufidena
Sangus F.
Frentani
Trivium
Bovianum vetus
Tifernus F.
Geronium
Tifernum
Aesernia
Bovianum
Venafrum
Casinum
Lucceria
Aquilo F.
Saepinum
Rufrium
Aesernus F.
Allifae
Sirpium
Aecae
Vescellia
Cerbalus
Teanum Sidicinum
Massicus
Telesia
Equus Tutius
Vibinum
Compulteria
Cajatia
Cales
Maluentum
Beneventum
Casilinum
Tifata M.
Saticula
Caudium
Aeclanum
Trivicum
CAPUA
Calatia
Suessula
Taburnus M.
Romulea
Atella
Tamrasia
Acerrae
Abella
Abellinum
Nola
Neapolis
Vesuvius
L. Amsanctus
Cyme
Compsa
Palaepolis
Pompei
Nuceria Alfaterna
Picentini

Fretum Gallicum
Ilva I.
Tibula
Phintonis I.
Viniola
Hercalis P.
Corsi
Gorditanum Pr.
Pluvium
Olbia
Columbarium Pr.
Turris Libyssonis
Nura
Luquido
Feronia
Carbia
Gurulis
Tyrsus F.
Bosa
Insani
Lesa
Caedrus F.
Viniola
SARDINIA
Montes
Cornus
Forum Trajani
Sulcis
Thacrus
Othoca
Usellis
Saralapis
Neapolis
Sarabus
Accipitrum I.
Caralis
Pupulum
Sulci
Plumbaria I.
Nora
Chersonesus Pr.

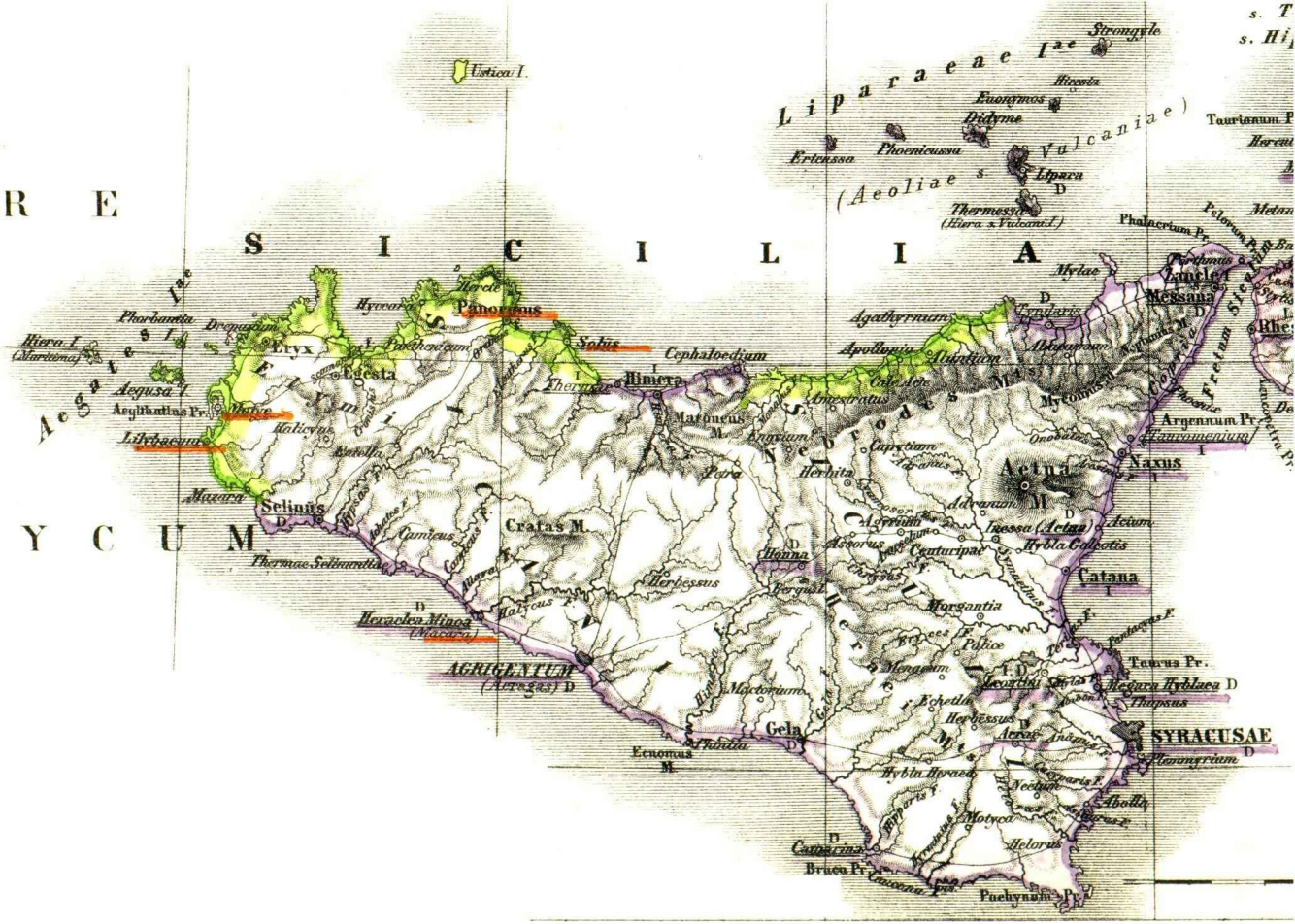
R E
S I C I L I A
Y C U M
Ustica I.
Liparaeae Ins.
(Aeoliae s. Vulcaniae)
Strongyle
Ericussa
Phoenicussa
Lipara
Thermessa
(Hiera s. Vulcani I.)
Taurianum P.
Phalacrum Pr.
Mylae
Messana
Agathyrnum
Apollonia
Abacaenum
Myrtonus
Argennum Pr.
Naxus
Actna
Catana
Tauras Pr.
SYRACUSAE
Hybla Heraea
Motyca
Helorus
Pachynum Pr.
Brucas Pr.
Camarina
Gela
Agrigentum
(Acragas)
Heraclea Minoa
(Macara)
Selinus
Thermae Selinuntiae
Mazara
Lilybaeum
Aegusa I.
Aegithallus Pr.
Hiera I.
Pharbantia
Drepanum
Eryx
Egesta
Panormus
Hyccara
Solus
Cephaloedium
Himera
Thermae
Halicyae
Motya
Cratas M.
Hyblaea M.
Herbessus
Macotorium
Echetla
Hybla Major
Morgantia
Herbita
Assorus
Agyrium
Centuripae
Hybla Galeotis
Leontini
Thapsus
Megara Hyblaea
Pedum
Meraginm
Acrae
Neetum
Abolla
Casmenae
Pachynum Pr.
Ecnomus M.
Halycus F.
Gelas F.
Himera F.
Simaethus F.
Symaethus F.
Pantagias F.
Terias F.
Longanus F.
Cacyparis F.
Helorus F.
Tellaro F.
Fontanae F.
Anapus F.
Aboilo F.
Erineus F.
Dirillus F.
Camicus F.
Lycus F.
Hypsas F.
Platani F.
Halycus F.
Mare Africum
Mare Siculum
Mare Tyrrhenum
Aegatische Ins.
Lilybaeum
Aegusa I.
Hiera I.
Pharbantia
Drepanum
Eryx
Egesta
Panormus
Hyccara
Solus
Cephaloedium
Himera
Thermae
Halicyae
Motya
Selinus
Mazara
Cratas M.
Thermae Selinuntiae
Heraclea Minoa
(Macara)
AGRIGENTUM
(Acragas)
Gela
Camarina
Brucas Pr.
Pachynum Pr.
Ecnomus M.
Hybla Heraea
Motyca
Helorus
SYRACUSAE
Tauras Pr.
Megara Hyblaea
Thapsus
Leontini
Catana
Actna
Naxus
Argennum Pr.
Messana
Phalacrum Pr.
Mylae
Agathyrnum
Apollonia
Abacaenum
Myrtonus
Taurianum P.
Strongyle
Ericussa
Phoenicussa
Lipara
Thermessa
(Hiera s. Vulcani I.)
Ustica I.

SYRACUSAE

10 20 30 40 Stadia Olympica
1 2 3 4 5 M. P. Rom. — 1 Mil. German.

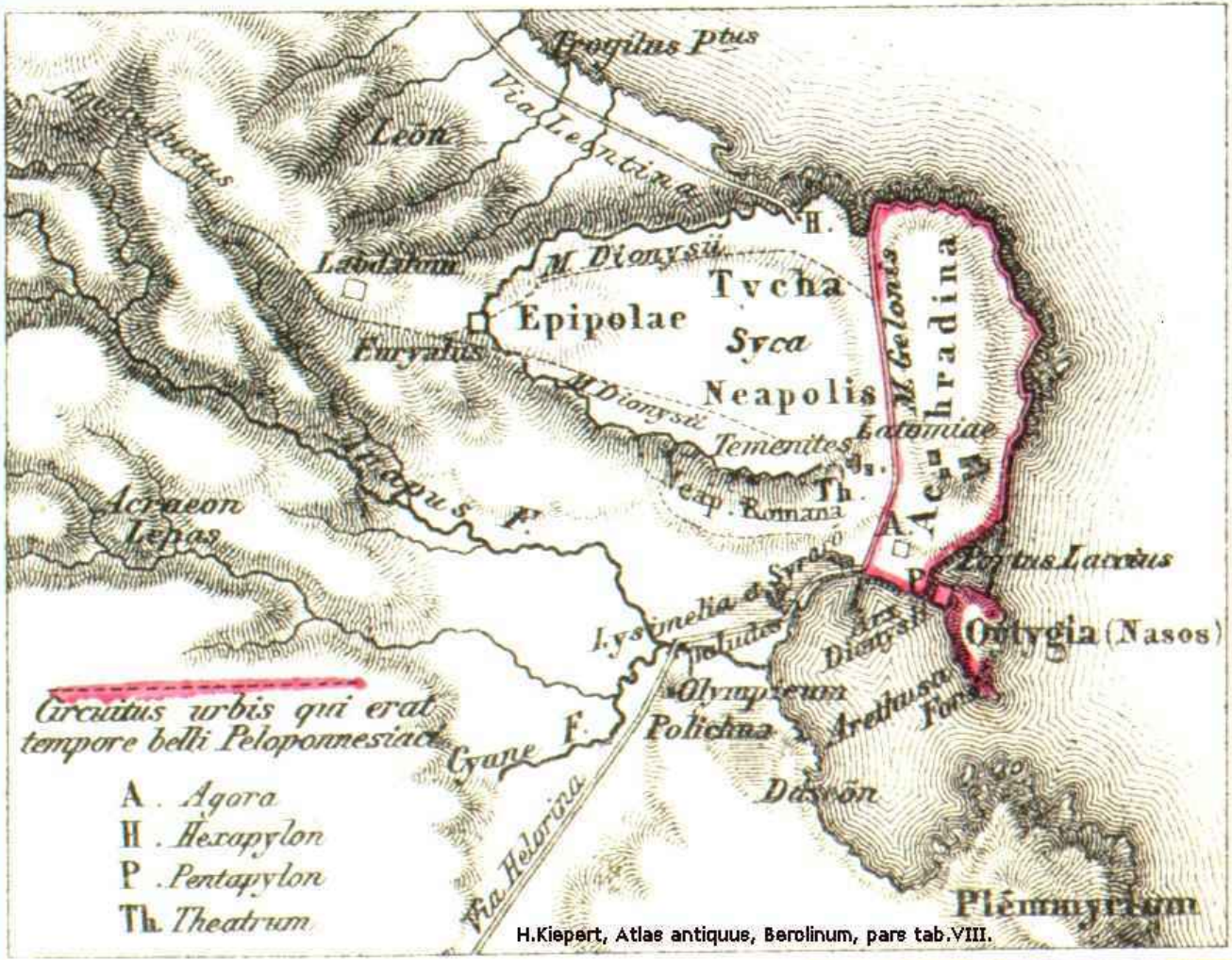

H.Kiepert, Atlas antiquus, Berolinum, pars tab.VIII.

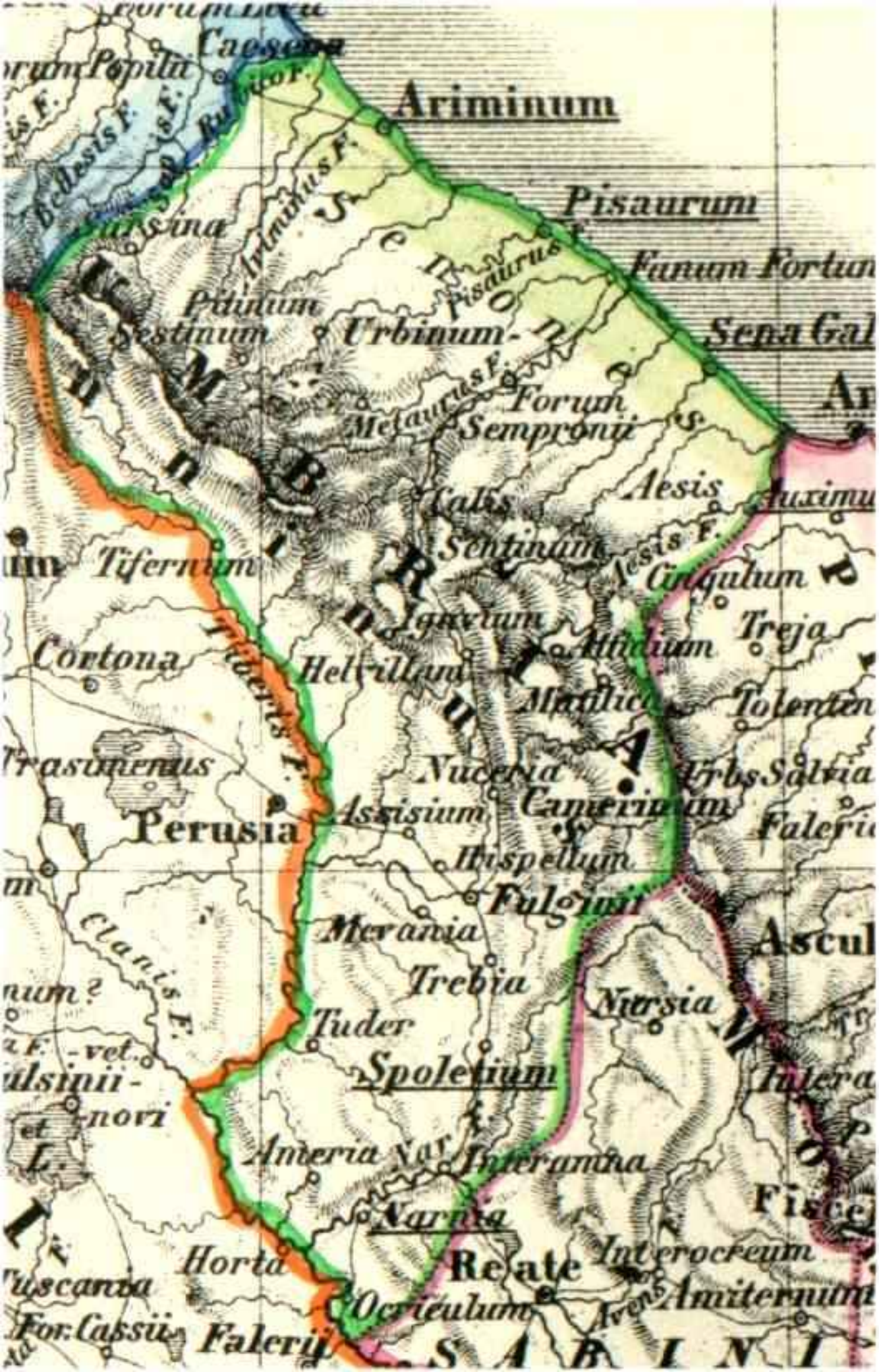
Caesena
Ariminum
Pisaurum
Fanum Fortun
Sena Gal
Pitinum
Sestinum
Urbinum
Forum Sempronii
Aesis
Auximu
Tifernum
Schitinum
Cingulum
Igurium
Treja
Cortona
Helvillum
Tolenten
Nuceria
Urbs Salvia
Perusia
Assisium
Camerinum
Faleria
Ithispellum
Fulginii
Ascul
Meruria
Trebia
Nursia
Tuder
Spoletium
Ameria
Interamna
Narnia
Fisce
Horta
Reate
Interocreum
Amiternum
Ocriculum
Faleriі
SABINI

Engraved & Printed in Colours

by W. & A.K. Johnston Edinr.

ITALIA SUPERIOR
ET CORSICA
BY KEITH JOHNSTON, F.R.S.E.
Scale 50 miles to an inch or 1,267,000 of nature
Roman Miles
0 10 20 40 60 80 100
English Miles
0 10 20 40 60 80 100
Itinera Hannibalis
Military Roads
Longitude East 28 of Ferro
Longitude East 10 of Greenwich
Alpes Noricæ
RHAETIA
NORICUM
VENETIA
ISTRIA
HISPANIA
CITERIOR
GALLIA
CISALPINA
Alpes Cottiæ
Alpes Maritimæ
Alpes Graiæ et Penninæ
Alpes Rhæticæ
Alpes Carnicæ
Alpes Julia
Alpes Penninæ
Alpes Poeninæ
Alpes Lepontiæ
Alpes Atrectianæ
Alpes Graiæ
Alpes Cottiæ
Alpes Maritimæ
Apennini
Apennini Ligustici
Apennini Etruriæ
Apennini Umbriæ
Apennini Piceni
Apennini Samnitici
Apennini Lucani
Apennini Bruttii
Julium Carnicum
Forum Julii
Aquileia
Tergeste
Tergestinus Sinus
Aegida Justinopolis
Altinum
Concordia
Vicetia
Verona
Patavium
Adria
Tridentum
Brixia
Bergomum
Comum
Mediolanum
Novaria
Vercellæ
Eporedia
Augusta Praetoria
Augusta Taurinorum
Segusio
Ocelum
Taurini
Salassi
Lepontii
Vagienni
Statielli
Ligures Ingauni
Ligures Intemelii
Ligures Montani
Ligures Apuani
Ligustici
Albium Ingaunum
Albium Intemelium
Vada Sabbata
Genua
Portus Delphini
Portus Veneris
Luna
Luca
Pisae
Pisanum
Arretium Vetus
Arretium
Volaterrae
Populonium
Populonia
Portus Herculis Monoeci
Portus Herculis Portus
Forum Julii
Olbia
Stoechades Ins.
Massilia
Rhodanus
Druentia
Durance
Isara
Arar
Ticinum
Placentia
Cremona
Mantua
Regium Lepidi
Mutina
Bononia
Ravenna
Classis P.
Caesena
Rubico
Ariminum
Pisaurum
Fanum Fortunae
Sena Gallica
Ancona
Auximum
Sentinum
Potentia
Cortona
Perusia
Clusium
Nuceria
Fanum
Tifernum
Tiberinum
Metaurus
Tifernum Metaurense
Forum Sempronii
Aesis
Tusculum
Mevania
Asisium
Trasimenus L.
Volsinii
Vulsinii
Saturnia
Vetulonia
Ilva v. Aethalia I.
Planasia I.
Mariana
Formica I.
Oglasa I.
M. Argentarius
Cosa
Igilium I.
Telamonis portus
Argous Portus
Sacrum Pr.
Caprariae
Corsica
Cyrnos
Mons Argous
Alesia
Malta
Taphros. Fossa
Sardinia
Tarquinii
Centum Cellae
Caere vetus
Augusti portus
Ostia
Lavinium
Antium
Tarracina
Circeii
Circeum Pr.
Anxur
Setia
Signia
Praeneste
Tibur
Roma
Ostiensis
Tiberis
Latium
Campania
Volturnus
Casilinum
Capua
Calatia
Suessula
Saticula
Caudium
Beneventum
Telesia
Allifae
Venafrum
Teanum Sidicinum
Cales
Aesernia
Bovianum
Sepinum
Larinum
Arpi
Luceria
Teanum Apulum
Sipontum
Salapia
Canusium
Asculum
Aufidus
Frentani
Marrucini
Peligni
Vestini
Sabini
Samnium
Hirpini
Apulia
Daunia
Messapia
Calabria
Lucania
Bruttii
Picenum
Umbria
Etruria
Tyrrhenum Mare
Adriaticum Mare
Mare Inferum
Mare Superum
Diomedeae Is.
Gargaunus Pr.
Gargaunus M.
Matrona M.
Vesulus M.
Adula M.
Penninus M.
Genava
Lemanus
Rhodanus
Arar
Isara
Druentia
Durance
Varus
Padus
Athesis
Addua
Ticinus
Duria
Sesites
Scultenna
Rubicon
Metaurus
Aesis
Nar
Tiberis
Liris
Volturnus
Aufidus
Frento
Tifernus
Sagrus
Matrinus
Ortona
Aternum
Vestini
Teate
Marrucini
Peligni

ITALIA INFERIOR,
SICILIA,
ET SARDINIA.
BY KEITH JOHNSTON, F.R.S.E.
Scale. 50 miles to an inch. 3,168,000 of Nature.
Roman Miles
English Miles
Itinera Hannibalis
Military Roads
CORSICA
SARDINIA
URBS
cum
Regionibus Adjacentibus
CAMPANIA
SICILIA
SYRACUSÆ
Longitude East of Greenwich
Engraved & Printed in Colours